

NARRATIVE

This map are filed to comply with ORS 209.150 (2)(a).

This project will realign The Heppner Highway and replace the Morgan Cr. bridge. Refer to Oregon Department of Transportation roll maps No. 2B-4-4, and 4B-2-4 for existing Right-of-way.

UNITS: Meters. 3.28083333m = 1 US Survey Foot.

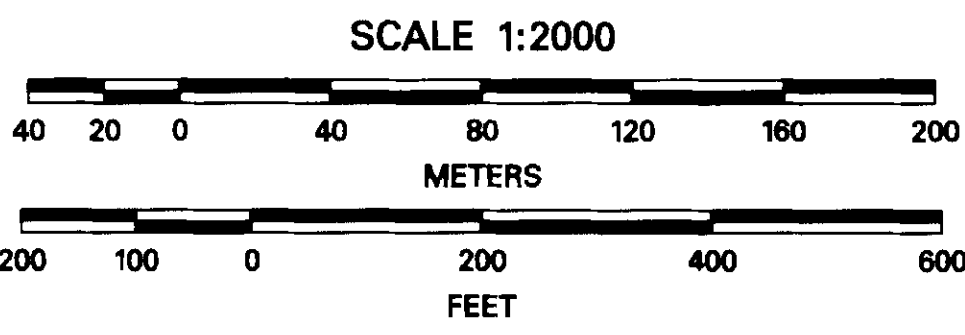
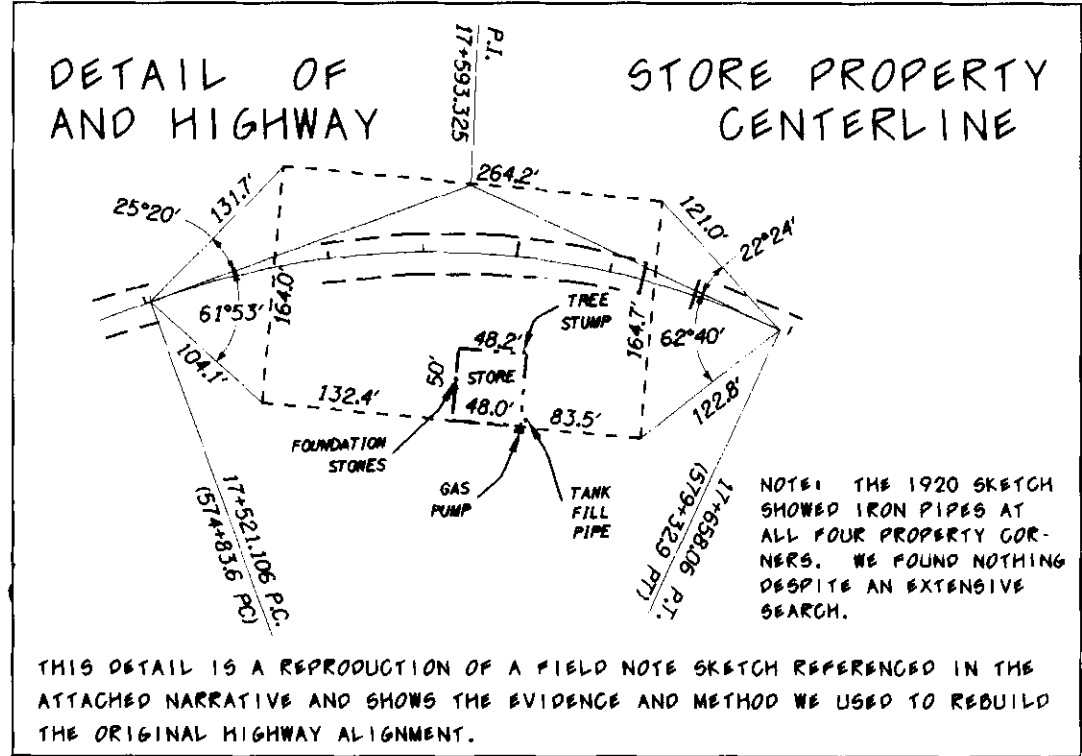
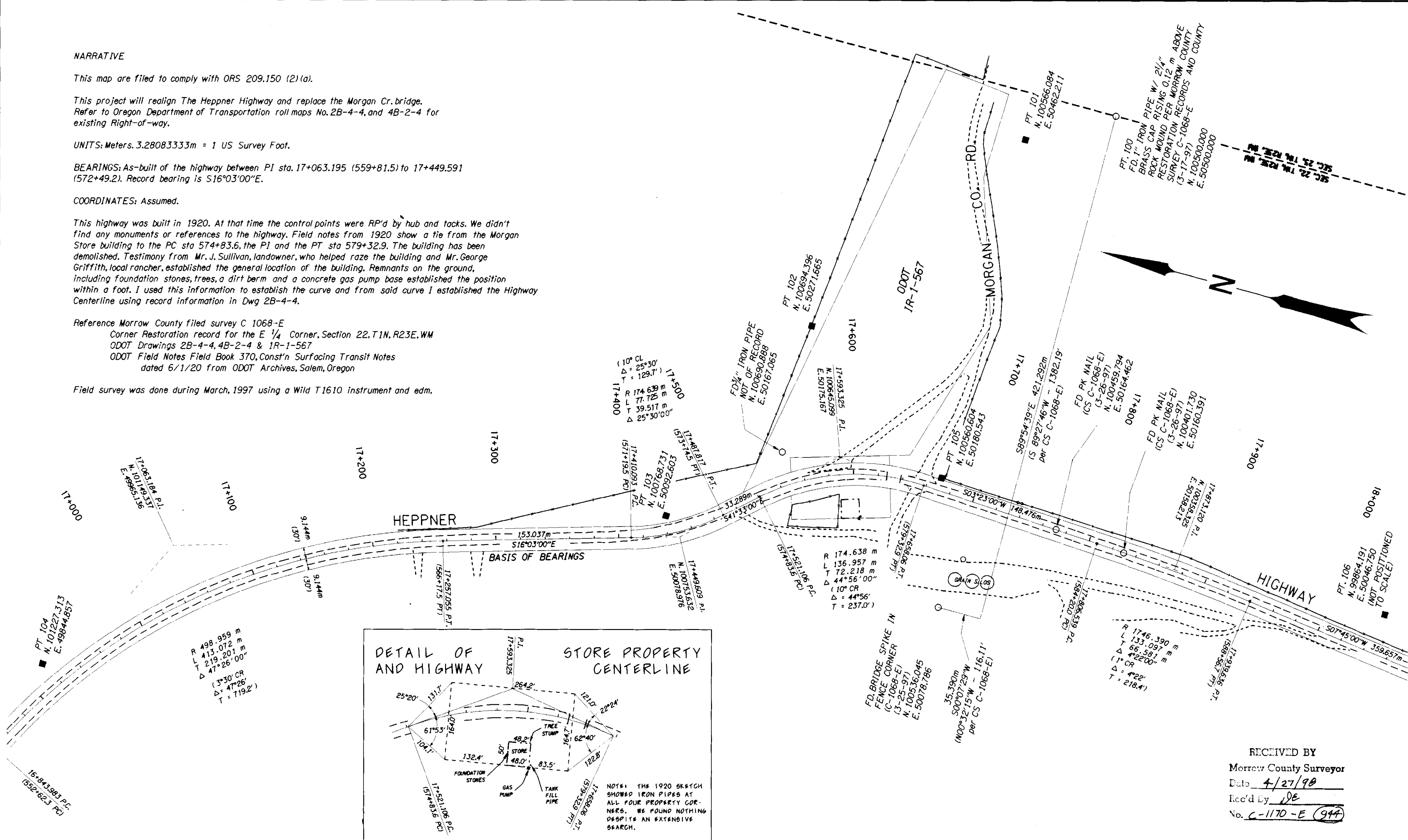
BEARINGS: As-built of the highway between PI sta. 17+063.195 (559+81.5) to 17+449.591 (572+49.2). Record bearing is S16°03'00"E.

COORDINATES: Assumed.

This highway was built in 1920. At that time the control points were RP'd by hub and tacks. We didn't find any monuments or references to the highway. Field notes from 1920 show a tie from the Morgan Store building to the PC sta 574+83.6, the PI and the PT sta 579+32.9. The building has been demolished. Testimony from Mr. J. Sullivan, landowner, who helped raze the building and Mr. George Griffith, local rancher, established the general location of the building. Remnants on the ground, including foundation stones, trees, a dirt berm and a concrete gas pump base established the position within a foot. I used this information to establish the curve and from said curve I established the Highway Centerline using record information in Dwg 2B-4-4.

Reference Morrow County filed survey C 1068-E
 Corner Restoration record for the E 1/4 Corner, Section 22, T1N, R23E, WM
 ODOT Drawings 2B-4-4, 4B-2-4 & 1R-1-567
 ODOT Field Notes Field Book 370, Const'n Surfacing Transit Notes
 dated 6/1/20 from ODOT Archives, Salem, Oregon

Field survey was done during March, 1997 using a Wild T1610 instrument and edm.



4/20/98
 REGISTERED PROFESSIONAL LAND SURVEYOR
 JULES R. WETZEL
 OREGON JULY 17, 1988
 1958
 EXPIRES 06/30/98

- LEGEND**
- Set 1/2" Square x 30" Iron Rod With 1/4" Red Cap Stamped "O.D.O.T. TRAV." Except As Noted
 - Found Monument as noted
 - (MM-DD-YY) Denotes Date Found
 - (CS ####) Denotes County Surveyor's Plat Number
 - (.....) record per ODOT Dwg 2B-4-4

RECEIVED BY
 Morrow County Surveyor
 Date 4/27/98
 Rec'd By [Signature]
 No. C-1170-E (944)

STATE OF OREGON
 DEPARTMENT OF TRANSPORTATION
 65034 O.B. RILEY ROAD, BEND, OREGON, 97701
CONTROL AND RECOVERY MAP
 STA. 16+843 TO STA. 17+940 HEPPNER HIGHWAY
 IN THE
 NE 1/4 & SE 1/4 SECTION 32, T. 1N., R. 23 E., W. M.
 MORROW COUNTY, OREGON

MORGAN CREEK BRIDGE REPLACEMENT
 DISTRICT 9 CONSTRUCTION PROJECT MGR:
 CARL V. MICKELSON

DATUM: LOCAL
 SCALE: 2000:1
 DRAFTER: J. WETZEL

hwy431
 20-APR-1998 08:21
 D:\SURV\PROJECT\S09664cr.dgn

