

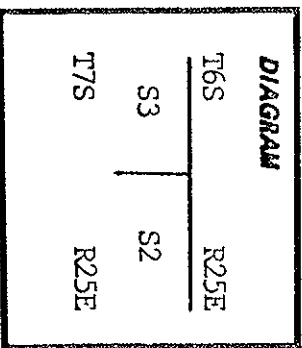
CERTIFIED RECORD OF LAND CORNER MONUMENTATION

A-17

**History of original corner establishment:**

This corner was established in 1879 by A. York under G.L.O. contract No. 309. He set a stone 16"x14"x10" in a mound for the corner to Sec. 2, 3, 34 and 35.

The corner was found in 1831 by E.W. Sanderson during his retracement under G.L.O. contract No. 368. He found a stone 14"x10"x6" in a stone mound.



**Description of corner evidence found:**

I found a stone 14"x10"x6" in a mound. There were no marks evident.

**Description of monument and accessories I established to perpetuate the original location of this corner:**

I set a 2½"x30" alum. pipe in a stone mound and buried the original stone alongside. The pipe has a 3" alum. cap containing a magnet and marked:

From which:

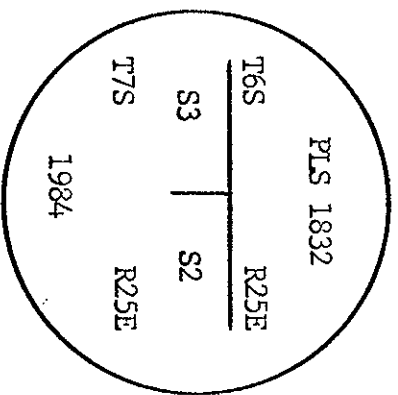

- P. Pine, 21" dia., bears S44 3/4°E, 40.1 ft.
- P. Pine, 6" dia., bears S28 3/4°W, 52.0 ft.

The B.T.'s have an "attention" sign, a B.T. tag, a red enamel stripe and an alum. "PLS 1832" washer and are scribed according to the manual.

There is a 6' steel fence post with an "attention" sign within 5' of the corner.



*Fayette S. Munro*



RECEIVED BY  
Morrow County Surveyor  
Date 10/24/84  
Rec'd by MLD  
No. 689-K

Office of.....*Surveyor*..... County of.....*Morrow*.....  
 State of.....*Oregon*..... I hereby certify that the within instrument was filed in this office  
 for record on the.....*2* day of.....*July*....., 1984  
 by.....*David H. Ricks*..... (DEPUTY)