

CERTIFIED RECORD OF LAND CORNER MONUMENTATION

A-15

**History of original corner establishment:**

This corner was established in 1879 by A. York under G.L.O. contract No. 309. He set a stone 18"x13"x7" from which:  
 A Pine, 8" dia., bears N45°W, 16 links  
 A Tamarack, 33" in dia., bears S80°W, 12 links  
 York called for a stream 3.85 chains East of the corner.  
 (See Page 2 for retracement)

This corner was found by F.W. Sanderson in 1881 during his retracement under G.L.O. contract No. 368. He found:  
 A stone 12"x10"x4"  
 From which  
 A Tamarack, 30" dia., S70°W, 13 links  
 A Pine, 8" dia., N40°W, 17 links.

**Description of corner evidence found:**


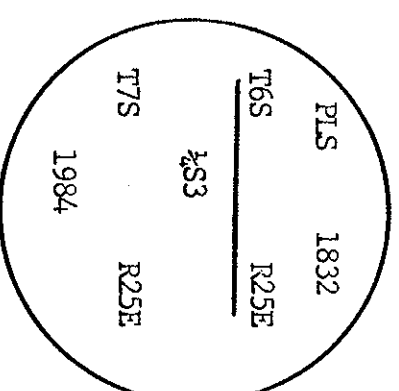
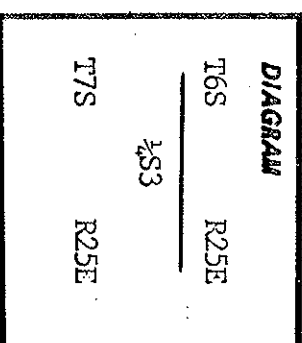
I found an old Tamarack stump, low cut, and a recently cut P. Pine stump, also low cut that reasonably fit the record (York). These stumps do not contain blazes but from observation at other corners York typically blazed his B.T.'s high. I did not find the corner stone; the area has been logged. From the corner point  
 Tamarack stump, 30" dia., bears S64°W, 7.9 ft  
 P. Pine stump, 36" dia., bears N39½°W, 10.6 ft.  
 Stream is 253 feet East of corner.

**Description of monument and accessories | established to perpetuate the original location of this corner:**

At the corner point, I set a 2½"x30" alum. pipe with a 3" alum. cap containing a magnet and marked:

From which:  
 New B.T.'s  
 Douglas Fir, 19" dia., bears S26 3/4°W, 25.3 ft.  
 Douglas Fir, 17" dia., bears S57½°E, 45.9 ft.  
 The original B.T. stumps have an "attention" sign and a B.T. tag; the new B.T.'s have, additionally, a 6" red enamel stripe and an alum. "PLS 1832" washer and are scribed according to the manual.

There is a 6' steel fence post with an "attention" sign within 5' of the corner.



Office of Surveyor ..... County of Morrow .....  
 State of Oregon ..... I hereby certify that the within instrument was filed in this office  
 for record on the 3 day of July ..... 1984  
Edward H. Krasner by ..... (DEPUTY)  
 (COUNTY OFFICIAL)

REC FILED BY  
 Morrow County Surveyor  
 Date 10/24/84  
 Made by MJD  
 No. 691-K