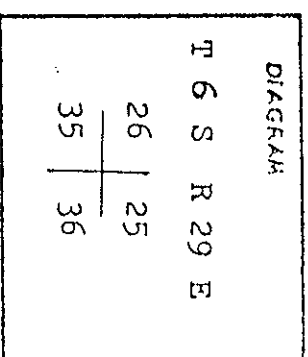


CERTIFIED RECORD OF LAND CORNER MONUMENTATION

History of original corner establishment:

Corner established in 1881 by Meldrum and Campbell under General Land Office Contract No. 380. Surveyor General Records states:
Set basalt stone 18" X 8" X 6" in mound of stone for corner to sections 25, 26, 35, 36.

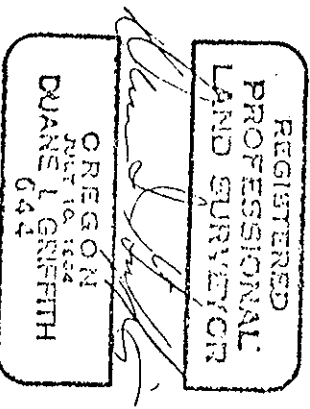
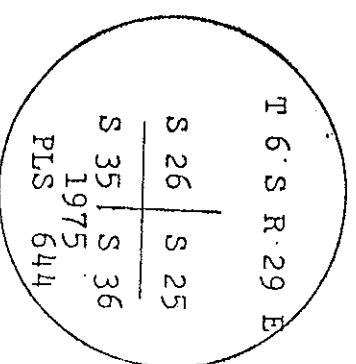


V-21

No record of subsequent remonumentation was found in county records.
Description of corner evidence found:
Found stone 18" X 8" X 6" in mound of stone, faint marks.

(See map of Survey, dated December, 1975)
Description of monument and accessories established to perpetuate the original location of this corner

At corner position I set 2 1/2" X 30" iron pipe with brass cap marked as shown 25" in ground, from which:
A 28" Pine bears N 45° E, 96.5 ft. marked T6S R29E S25 BT.
A 9" Juniper bears S 50° W, 75.0 ft. marked T6S R29E S35 BT.
A 11" Juniper bears N 65° W, 60.8 ft. marked T6S R29E S26 BT.
Buried stone North and along side pipe.
Raised mound of stone 5 ft. base 3 ft. high.
Set steel fence post 5+ ft. East.



Brass Washer nailed to BT blazes.
Used steel tape and magnetic compass with 19° 30' East declination.
Measured to center of all BTs.

Office of County of
State of I hereby certify that the within instrument was filed in this office
for record on the day of by (DEPUTY)
(COUNTY OFFICIAL)

#317-K

#317-K