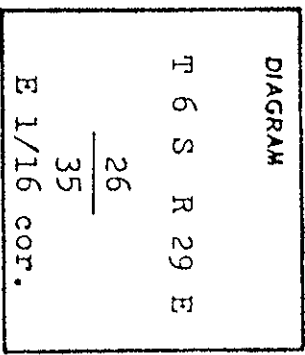


CERTIFIED RECORD OF LAND CORNER MONUMENTATION

V-20

History of original corner establishment:


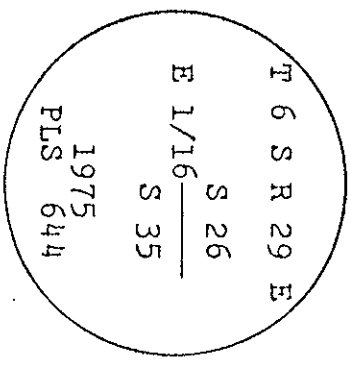
Corner not established in the original survey of 1881 by Meldrum and Campbell.



No record of subsequent remonumentation was found in county records.
Description of corner evidence found:

(See map of Survey, dated December, 1975)
Description of monument and accessories established to perpetuate the original location of this corner

At corner position I set 2 1/2" X 30" iron pipe with brass cap marked as shown 26" in ground.
No trees available.
Raised mound of stone 5 ft. base 3 ft. high.
Set steel fence posts 5ft. South and East.



Brass Washer nailed to BP blazes.
Used steel tape and magnetic compass
with 19° 30' East declination.
Measured to center of all BTs.

Office of County of
State of I hereby certify that the within instrument was filed in this office
for record on the day of
(COUNTY OFFICIAL) by (DEPUTY)

#367-K

#367-K