

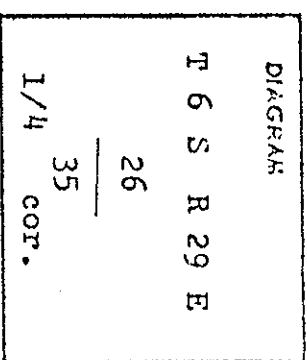
CERTIFIED RECORD OF LAND CORNER MONUMENTATION

V-19

History of original corner establishment:

Corner established in 1881 by Meldrum and Campbell under General Land Office Contract No. 380. Surveyor General Records states:

Set basalt stone 15" X 12" X 4" in mound of stone for 1/4 sec. cor.



No record of subsequent remonumentation was found in county records.


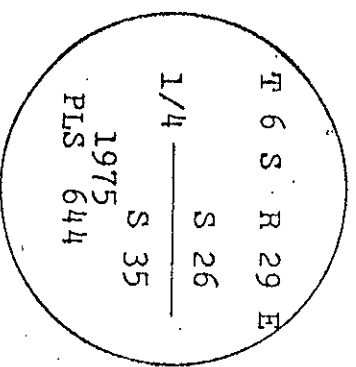
Description of corner evidence found:

None

(See map of Survey, dated December, 1975)

Description of monument and accessories established to perpetuate the original location of this corner

At proportionate distance I set 2 1/2" X 30" iron pipe with brass cap marked as shown 20" in ground, from which:
 A 26" Pine bears N 23° E, 29.6 ft. marked 1/4S26 BT.
 A 24" Pine bears N 41° W, 79.7 ft. marked X BT.
 Raised mound of stone 5 ft. base to top of cap.
 Set steel fence post 5 + ft. West.



Brass Washer nailed to BT blazes.
 Used steel tape and magnetic compass with 19° 30' East declination.
 Measured to center of all BTs.

Office of County of
 State of , I hereby certify that the within instrument was filed in this office
 for record on the day of
 (COUNTY OFFICIAL) by (DEPUTY)

#307-K
 #307-K
 (13)