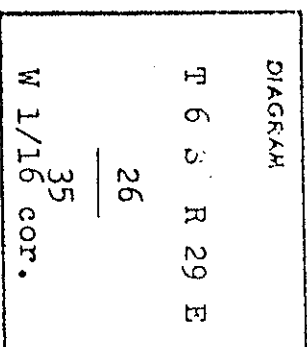


CERTIFIED RECORD OF LAND CORNER MONUMENTATION

1-18

History of original corner establishment:

Corner not established in the original survey of 1831 by Meldrum and Campbell.

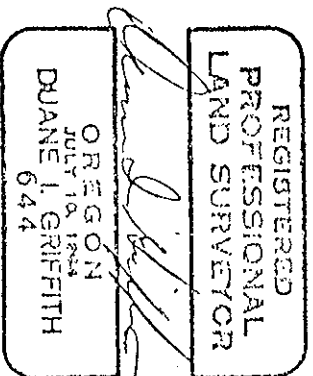
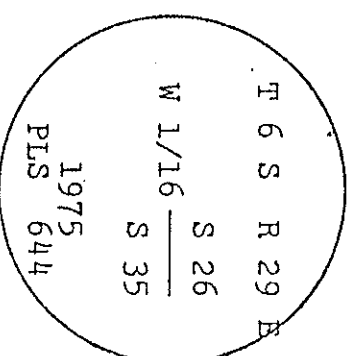


No record of subsequent remonumentation was found in county records.
Description of corner evidence found:

(See map of Survey, dated December, 1975)

Description of monument and accessories established to perpetuate the original location of this corner

At corner position I set 2 1/2" X 30" iron pipe with brass cap marked as shown 18" in ground, from which:
A 14" Pine bears S 80° E, 48.9 ft. marked W 1/16 S35 BT.
A 18" Pine bears N 28° W, 14.0 ft. marked W 1/16 S26 BT.
Raised mound of stone 4 ft. base to top of cap.
Set steel fence posts 5+ ft. West and South.



Brass Washer nailed to BT blazes.
Used steel tape and magnetic compass
with 19° 30' East declination.
Measured to center of all BTs.

Office of County of
State of , I hereby certify that the within instrument was filed in this office
for record on the day of
..... by (DEPUTY)
..... (COUNTY OFFICIAL)

365-K

365-K (15)