

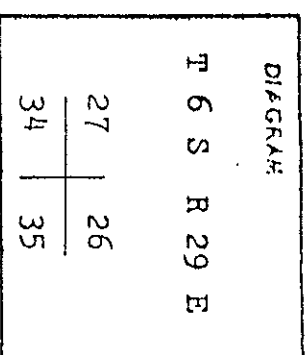
CERTIFIED RECORD OF LAND CORNER MONUMENTATION

U-17

History of original corner establishment:

Corner established in 1881 by Meldrum and Campbell under General Land Office Contract No. 380. Surveyor General Records states:

Set basalt stone 18" X 10" X 5" in mound of stone for cor. to sections 26, 27, 34, 35 from which a:
 pine 9 ins. in dia. bears N 41° W, 158 lks. dist.



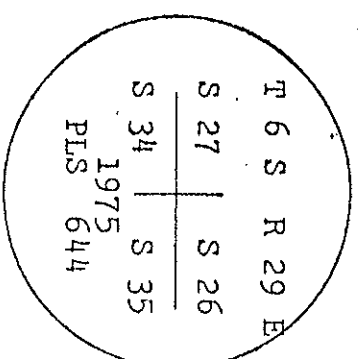
No record of subsequent remonumentation was found in county records.
 Description of corner evidence found:

Found stone mound and stone, call size, no marks evident.
 Found NW BT, vigorous, scribes visible.


(See map of Survey, dated December, 1975)
 Description of monument and accessories established to perpetuate the original location of this corner

At record bearing and distance from NW BT I set 2 1/2" X 30" iron pipe with brass cap marked as shown 24" in ground, from which:

- Original BT:
- A 28" Pine bears N 41° W, 104.3 ft. scribes visible.
- New BTs:
- A 23" Pine bears N 25° E, 65.0 ft. marked
- A 12" Pine bears S 47° E, 23.4 ft. marked
- A 10" Pine bears S 40° W, 130.5 ft. marked



Raised mound of stone.
 Set steel fence post 5+ ft. West.



Brass Washer nailed to BT blazes.
 Used steel tape and magnetic compass with 19° 30' East declination.
 Measured to center of all BTs.

Office of _____ County of _____
 State of _____, I hereby certify that the within instrument was filed in this office
 for record on the _____ day of _____
 _____ (COUNTY OFFICIAL) by _____ (DEPUTY)

#366-K

#366-K