

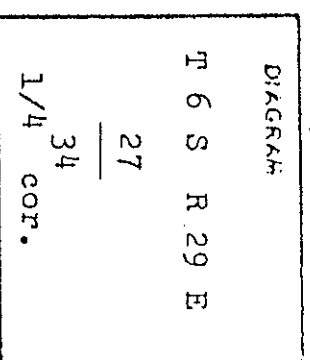
CERTIFIED RECORD OF LAND CORNER MONUMENTATION

V-15

History of original corner establishment:

Corner established in 1881 by Meldrum and Campbell under General Land Office Contract No. 380. Surveyor General Records states:

Set basalt stone 14" X 8" X 6" in mound of stone for 1/4 sec. cor.



No record of subsequent remonumentation was found in county records.


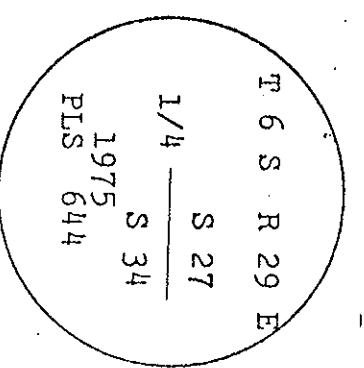
Description of corner evidence found:

Found stone 14" X 8" X 6" marked 1/4 in a mound of stone.

(See map of Survey, dated December, 1975)

Description of monument and accessories established to perpetuate the original location of this corner

At corner position I set 2 1/2" X 30" iron pipe with brass cap marked as shown 14" in ground, from which:
A 10" Pine bears N 30° E, 107.6 ft. marked 1/4 S27 BT.
A 13" Pine bears S 75° E, 300.9 ft. marked 1/4 S34 BT.
Raised mound of stone 5 ft. base to top of cap.
Set steel fence post 5± ft. West.



Brass Washer nailed to BT blazes.
Used steel tape and magnetic compass with 19° 30' East declination.
Measured to center of all BTs.

Office of County of
 State of , I hereby certify that the within instrument was filed in this office
 for record on the day of
 (COUNTY OFFICIAL) by (DEPUTY)

#368-K

#368-K