

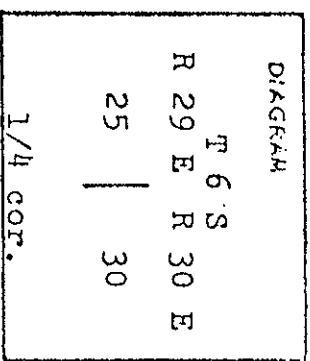
CERTIFIED RECORD OF LAND CORNER MONUMENTATION

7-25

History of original corner establishment:

Corner established in 1881 by Meldrum and Campbell under General Land Office Contract No. 380. Surveyor General Records states:

Set a basalt stone 15 X 8 X 7 in mound of stone for 1/4 sec. cor.




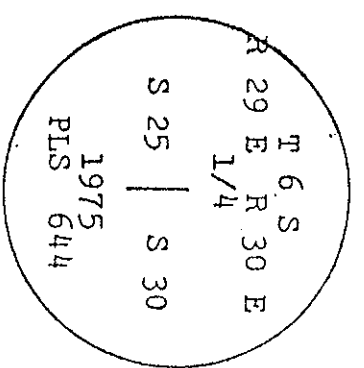
No record of subsequent remonumentation was found in county records.

Description of corner evidence found:

None

( See map of Survey, dated December, 1975 )  
Description of monument and accessories established to perpetuate the original location of this corner

At proportionate distance I set 2 1/2" X 30" iron pipe with brass cap marked as shown 28" in ground, from which:  
A 10" pine bears N 20° E, 64.4 ft. marked 1/4 S30 BT.  
A 20" pine bears N 49° W, 58.9 ft. marked 1/4 S25 BT.  
Raised mound of stone.  
Set steel fence post 5 1/2 ft. South.



Brass Washer nailed to BT blazes.  
Used steel tape and magnetic compass with 19° 30' East declination.  
Measured to center of all BTs.

Office of ..... County of .....  
State of ..... , I hereby certify that the within instrument was filed in this office  
for record on the ..... day of .....  
..... (COUNTY OFFICIAL) by ..... (DEPUTY)

# 814-K

# 814-K