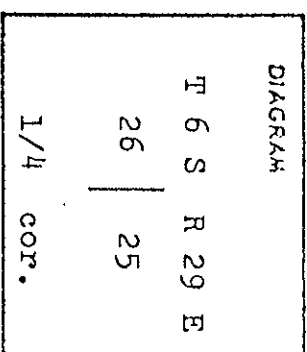


CERTIFIED RECORD OF LAND CORNER MONUMENTATION

T-21

History of original corner establishment:

Corner established in 1881 by Meldrum and Campbell under General Land Office Contract No. 380. Surveyor General Records states: Set a basalt stone 15" X 10" X 4" in mound of stone for 1/4 section corner.


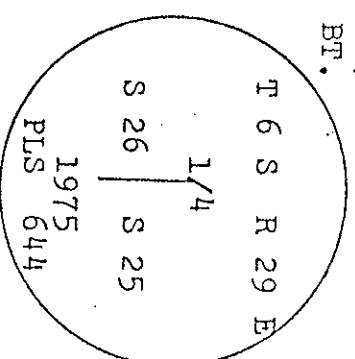


No record of subsequent remonumentation was found in county records.
Description of corner evidence found:

Found stone 15" X 10" X 4" marked 1/4 in mound of stone.

(See map of Survey, dated December, 1975)
Description of monument and accessories established to perpetuate the original location of this corner

At corner position I set 2 1/2" X 30" iron pipe with brass cap marked as shown 16" in ground, from which:
A 24" Pine bears S 28° 30' E, 477.6 ft. marked 1/4 S25 BT.
A 9" Juniper bears S 6° 30' W, 479.9 ft. marked 1/4 S26 BT.
Buried stone North and along side pipe.
Raised mound of stone 5 ft. base to top of cap.
Set steel fence post 5+ ft. South.



Brass Washer nailed to BT blazes.
Used steel tape and magnetic compass with 19° 30' East declination.
Measured to center of all BTS.

Office of County of
State of I hereby certify that the within instrument was filed in this office for record on the day of
..... (COUNTY OFFICIAL) by (DEPUTY)

316-K

316-K