

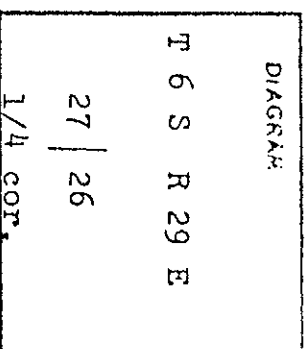
CERTIFIED RECORD OF LAND CORNER MONUMENTATION

T-17

History of original corner establishment:

Corner established in 1881 by Meldrum and Campbell under General Land Office Contract No. 380. Surveyor General Records states:

Set basalt stone 9" X 8" X 7" in mound of stone for 1/4 sec. cor.


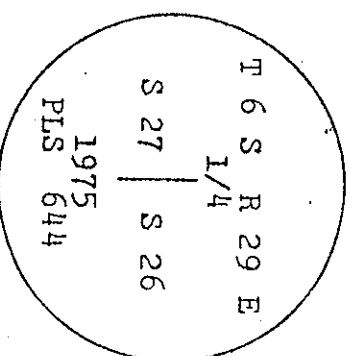


No record of subsequent remonumentation was found in county records.
Description of corner evidence found:

Found stone 9" X 8" X 7" in mound of stone, faintly marked.

(See map of Survey, dated December, 1975)
Description of monument and accessories established to perpetuate the original location of this corner

At corner position I set 2 1/2" X 30" iron pipe with brass cap marked as shown 15" in ground, from which:
A 9" pine bears S 59° E, 21.3 ft. marked 1/4 S26 BT.
A 36" pine bears S 50° W, 52.4 ft. marked 1/4 S27 BT.
Raised mound of stone 5 ft. base to top of cap.
Set steel fence post 5+ ft. South.



Brass Washer nailed to BT blazes.
Used steel tape and magnetic compass with 19° 30' East declination.
Measured to center of all BTs.

Office of..... County of.....
State of....., I hereby certify that the within instrument was filed in this office for record on the day of.....
..... (COUNTY OFFICIAL) by..... (DEPUTY)

#318-K

#318-K

(17)