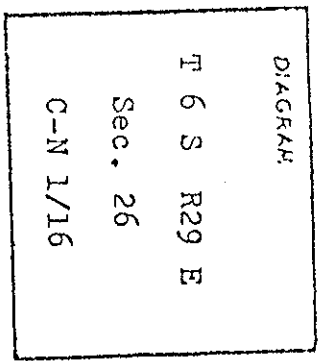


CERTIFIED RECORD OF LAND CORNER MONUMENTATION

S-19

History of original corner establishment:

Corner not established in the original survey of 1831 by Meldrum and Campbell.


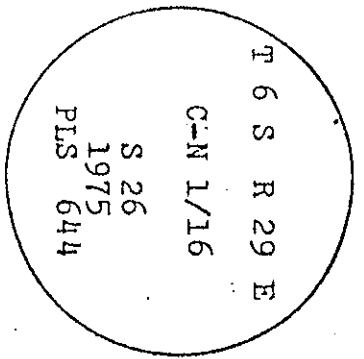


No record of subsequent remonumentation was found in county records.
Description of corner evidence found:

(See map of Survey, dated December, 1975)

Description of monument and accessories established to perpetuate the original location of this corner

At corner position I set 2 1/2" X 30" iron pipe with brass cap marked as shown 12" in ground, from which:
A 15" Fir bears N 29° E, 62.5 ft. marked CN 1/16 S26 BT.
A 11" Pine bears N 53° W, 26.2 ft. marked CN 1/16 S26 BT.
Raised mound of stone 5 ft. base to top of cap.
Set steel fence posts 5ft. North and West.



Brass Washer nailed to BT blazes.
Used steel tape and magnetic compass with 19° 30' East declination.
Measured to center of all BTs.

Office of County of
State of I hereby certify that the within instrument was filed in this office
for record on the day of
by (DEPUTY)
..... (COUNTY OFFICIAL)

#306-K