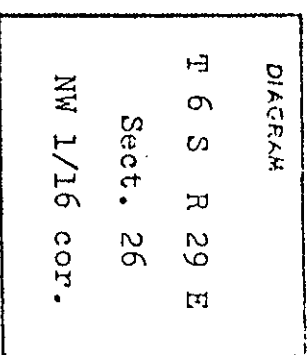


CERTIFIED RECORD OF LAND CORNER MONUMENTATION

S-18

History of original corner establishment:

Corner not established in the original survey of 1881 by Meldrum and Campbell.



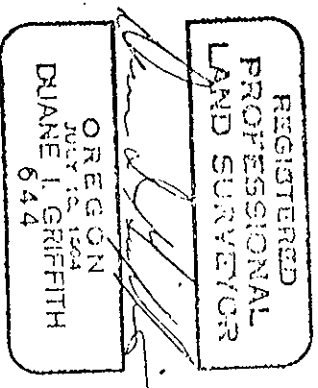
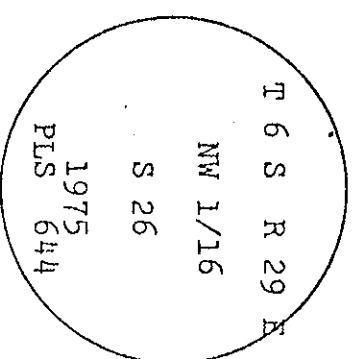
No record of subsequent remonumentation was found in county records.

Description of corner evidence found:

(See map of Survey, dated December, 1975)

Description of monument and accessories established to perpetuate the original location of this corner

At corner position I set 2 1/2" X 30" iron pipe with brass cap marked as shown 28" in ground, from which:
A 26" Pine bears N 74° E, 50.8 ft. marked NW 1/16 S26 BT.
A 22" Fir bears N 4° W, 21.5 ft. marked NW 1/16 S26 BT.
Raised mound of stone.
Set steel fence posts 5+ ft. East and North,



Brass Washer nailed to BT blazes.
Used steel tape and magnetic compass with 19° 30' East declination.
Measured to center of all BTs.

Office of..... County of.....
State of....., I hereby certify that the within instrument was filed in this office
for record on the day of.....
..... by
(COUNTY OFFICIAL) (DEPUTY)

#364-K

#364-K