

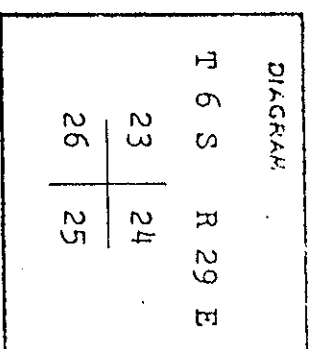
CERTIFIED RECORD OF LAND CORNER MONUMENTATION

R-21

History of original corner establishment:

Corner established in 1881 by Meldrum and Campbell under General Land Office Contract No. 380. Surveyor General Records states:

Set a basalt stone 18" X 15" X 6" in mound of stone for corner to sections 23, 24, 25, 26.



No record of subsequent remonumentation was found in county records.

Description of corner evidence found:


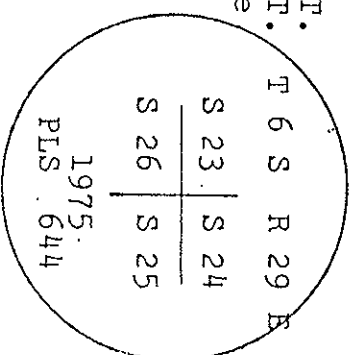
None

( See map of Survey, dated December, 1975 )

Description of monument and accessories established to perpetuate the original location of this corner

At proportionate distance I set 2 1/2" X 30" iron pipe with brass cap marked as shown 28" in ground, from which:

A 14" Pine bears N 21° E, 29.5 ft. marked T6S R29E S24 BT.  
 A 16" Fir bears S 38° W, 142.7 ft. marked T6S R29E S26 BT.  
 No other trees available, raised mound of stone 5 ft. base 3 ft. high.  
 Set steel fence post 5+ ft. South.



Brass Washer nailed to BT blazes.  
 Used steel tape and magnetic compass with 19° 30' East declination.  
 Measured to center of all BTs.

Office of..... County of.....  
 State of....., I hereby certify that the within instrument was filed in this office  
 for record on the ..... day of .....  
 (COUNTY OFFICIAL) by (DEPUTY)

#315-K

#315-K