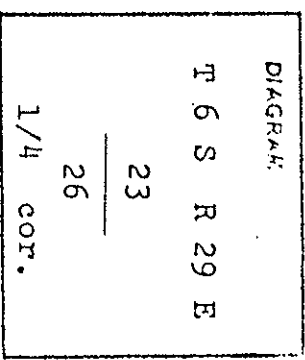


CERTIFIED RECORD OF LAND CORNER MONUMENTATION

History of original corner establishment:

Corner established in 1881 by Weidrum and Campbell under General Land Office Contract No. 380. Surveyor General Records states:

Set basalt stone 10" X 8" X 7" in mound of stone for 1/4 section corner.




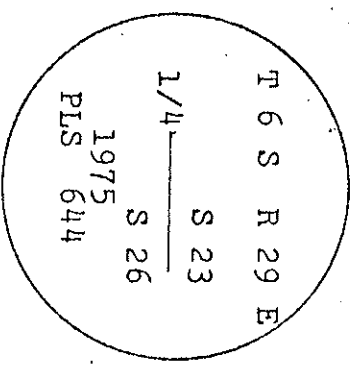
No record of subsequent remonumentation was found in county records.

Description of corner evidence found:

Found stone 10" X 8" X 7" marked 1/4 in mound of stone.

( See map of Survey, dated December, 1975 )  
Description of monument and accessories established to perpetuate the original location of this corner

At corner position I set 2 1/2" X 30" iron pipe with brass cap marked as shown 20" in ground, from which:  
A 11" Juniper bears N 12° W, 48.2 ft. marked 1/4 S23 BT.  
A 24" pine bears S 22° W, 124.5 ft. marked 1/4 S26 BT.  
Buried stone East and along side pipe.  
Raised mound of stone 5 ft. base to top of cap.  
Set steel fence posts 5+ ft. South and 20+ ft. West.



Brass Washer nailed to BT blazes.  
Used steel tape and magnetic compass with 19° 30' East declination.  
Measured to center of all BTs.

Office of ..... County of .....  
State of ..... , I hereby certify that the within instrument was filed in this office  
for record on the ..... day of .....  
..... by .....  
(COUNTY OFFICIAL) (DEPUTY)

# 362-K

# 362-K