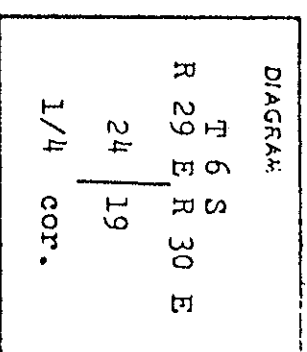


CERTIFIED RECORD OF LAND CORNER MONUMENTATION

P-25

History of original corner establishment:

Corner established in 1881 by Meldrum and Campbell under General Land Office Contract No. 380. Surveyor General Records states:
Set basalt stone 16" X 8" X 6" in mound of stone for 1/4 section cor.




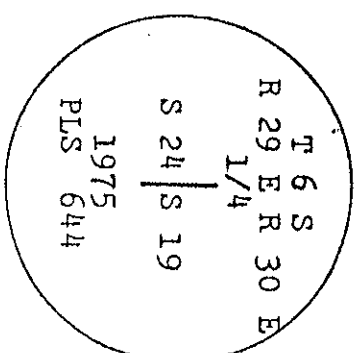
No record of subsequent remonumentation was found in county records.

Description of corner evidence found:

None

(See map of Survey, dated December, 1975)
Description of monument and accessories established to perpetuate the original location of this corner

At proportionate distance I set 2 1/2" X 30" iron pipe with brass cap marked as shown 16" in ground, from which:
A 6" Juniper bears S 48° E, 86.2 ft. marked 1/4 S19 BT.
A 10" Pine bears N 52° W, 100.4 ft. marked 1/4 S24 BT.
Raised mound of stone 5 ft. at base to top of cap.
Set steel fence post 5+ ft. North.



Brass Washer nailed to BT blazes.
Used steel tape and magnetic compass with 19° 30' East declination.
Measured to center of all BTs.

Office of County of
State of , I hereby certify that the within instrument was filed in this office
for record on the day of
..... (COUNTY OFFICIAL) by (DEPUTY)

312-K
312-K