


CERTIFIED RECORD OF LAND CORNER MONUMENTATION

0-25

History of original corner establishment:

Corner not established in the original survey of 1881 by Keldrum and Campbell.


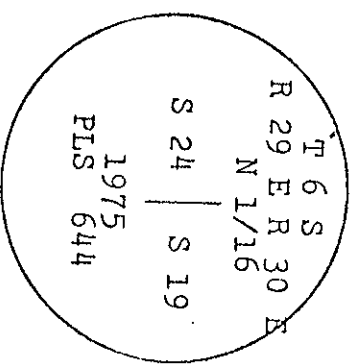


No record of subsequent remonumentation was found in county records.

Description of corner evidence found:

(See map of Survey, dated December, 1975)
Description of monument and accessories established to perpetuate the original location of this corner

At corner position I set 2 1/2" X 30" iron pipe with brass cap marked as shown 22" in ground, from which:
A 24" pine bears N 83° E, 61.0 ft. marked N 1/16 S19 BT.
A 12" pine bears N 75° W, 28.0 ft. marked N 1/16 S24 BT.
Raised mound of stone.
Set steel fence posts 5 1/2 ft. East and South.



Brass Washer nailed to BT blazes.
Used steel tape and magnetic compass with 19° 30' East declination.
Measured to center of all BTs.

Office of County of
State of I hereby certify that the within instrument was filed in this office
for record on the day of
..... (COUNTY OFFICIAL) by (DEPUTY)

#311-K

#311-K