

CERTIFIED RECORD OF LAND CORNER MONUMENTATION

N-25

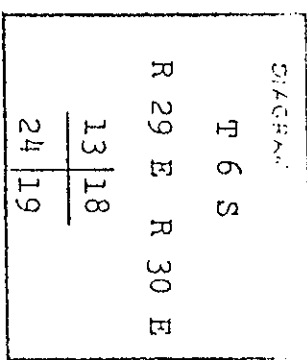
History of original corner establishment:

Corner established in 1861 by Meldrum and Campbell under General Land Office Contract No. 380.

Surveyor General Records states:

Set post for cor. to sections 13, 18, 19, 24 from which:

- A Pine 15 in. dia. bears N 31° W, 110 lks. dist.
- A pine 30 in. dia. bears S 50° W, 34 lks. dist.
- A Fir 24 in. dia. bears S 81° E, 53 lks. dist.
- A Pine 18 in. dia. bears N 41° E, 113 lks. dist.



No record of subsequent remonumentation was found in county records.

Description of corner evidence found:


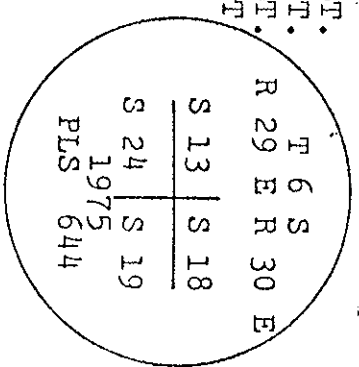
Found SW BT, dead and down stump, dim BT only.
 Found no evidence of other BTs.

(See map of Survey, dated December, 1975)

Description of monument and accessories established to perpetuate the original location of this corner

At record bearing and distance from SW BT I set 2 1/2" X 30" Iron pipe with brass cap marked as shown 25" in ground, from which:

- New BTs:
- A 14" Fir bears N 44° E, 63.9 ft. marked T6S R30E S18 BT.
 - A 12" Pine bears S 16° E, 14.9 ft. marked T6S R30E S19 BT.
 - A 14" Fir bears S 27° W, 26.7 ft. marked T6S R29E S24 BT.
 - A 10" Pine bears N 45° W, 14.0 ft. marked T6S R29E S13 BT.
- Set steel fence post 5+ ft. West.



Brass Washer nailed to BT blazes.
 Used steel tape and magnetic compass
 with 19° 30' East declination.
 Measured to center of all BTs.

Office of County of
 State of I hereby certify that the within instrument was filed in this office
 for record on the day of
 (COUNTY OFFICIAL) by (DEPUTY)

#310-K

#310-K