

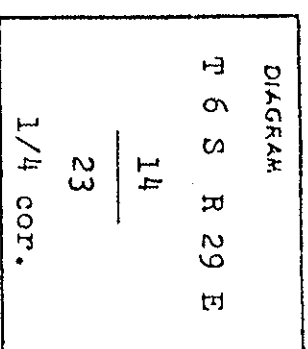
CERTIFIED RECORD OF LAND CORNER MONUMENTATION

N-19

History of original corner establishment:

Corner established in 1881 by Meldrum and Campbell under General Land Office Contract No. 380. Surveyor General Records states:

Set basalt stone 12" X 8" X 6" in mound of stone for 1/4 corner from which:  
A Pine 30 ins. in dia. bears N 80° W, 82 lks. dist.  
Alder 8 ins. in dia. bears S 80° E, 214 lks. dist.




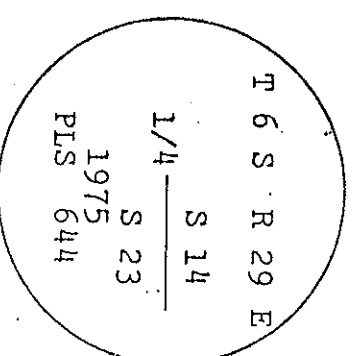
No record of subsequent remonumentation was found in county records.  
Description of corner evidence found:

Found stone call size marked 1/4 lying loose on side of road.  
Found NW BT scribe visible.  
No evidence of other BT.

( See map of Survey, dated December, 1975 )

Description of monument and accessories established to perpetuate the original location of this corner

At record bearing and distance from NW BT I set 2 1/2" X 30" iron pipe with brass cap marked as shown 22" in ground, from which:  
Original BT:  
A 36" Pine, dead, bears N 80° W, 54.1 ft.  
New BTs:  
A 12" Pine bears N 80° E, 42.7 ft. marked 1/4 S14 BT.  
A 10" Pine bears S 33° W, 10.0 ft. marked 1/4 S23 BT.  
Buried stone West and along side pipe.  
Raised mound of stone.  
Set steel fence post 5+ ft. West.



Brass Washer nailed to BT blazes.  
Used steel tape and magnetic compass with 19° 30' East declination.  
Measured to center of all BTs.

Office of..... County of.....  
State of....., I hereby certify that the within instrument was filed in this office  
for record on the..... day of.....  
(COUNTY OFFICIAL) by..... (DEPUTY)

#363-K

#363-K