

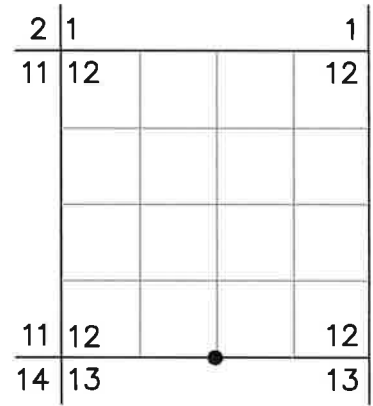
RECORD OF LAND CORNER MONUMENTATION

SOUTH 1/4 CORNER SECTION 12, T. 6 S., R. 28 E., W.M.

ORIGINALLY ESTABLISHED BY: Edward W. Sanderson, U.S. Deputy Surveyor

CONTRACT NUMBER: 368

CONTRACT DATE: September 7, 1880



ORIGINAL DESCRIPTION: Set stone 19x17x8 in stone mound for qur. sec. cor from which A fir 8 in dia. bears East 25 lks. dist

EVIDENCE FOUND: After a diligent search, we found no remaining evidence of the original corner. A dead and down fir was found in the expected search position for the original bearing tree, which was cut into and thoroughly examined, but no evidence of a blaze or scribe was present. The search area showed signs of extensive logging activity and soil disturbance from heavy equipment. I declare this corner lost, and reestablish its position by single proportionate measurement between the reestablished southwest corner of Section 12 and the found southeast corner of Section 12.


DESCRIPTION OF MONUMENTS AND ACCESSORIES SET AND METHODS USED:

At the corner point as determined by survey, I set a standard USFS 2½"x30" aluminum pipe with attached 3¼" aluminum cap, 28" in the ground. Raised a 2 ft. diameter mound of stone around monument to base of cap. Cap is marked as shown below.

From which, I SCRIBE NEW BEARING TREES:

- ▶ A lodgepole pine 5" dbh bears N.47°E., 20.3 ft. marked X in upper blaze and BT in lower blaze
- ▶ A Douglas fir 21" dbh bears S.79°E., 24.0 ft. marked 1/4S13 in upper blaze and BT in lower blaze
- ▶ A Douglas fir 7" dbh bears S.55°W., 23.6 ft. marked 1/4S13 in upper blaze and BT in lower blaze
- ▶ A Douglas fir 23" dbh bears N.22°W., 10.8 ft. marked 1/4S12 in upper blaze and BT in lower blaze

CORNER MONUMENT MARKED:



Placed a plastic-encased magnet at the base of the pipe. Painted a 6 inch red band around each bearing tree, and also painted the blazes red. Attached USFS 54-3 and 54-9 signs to the bearing trees. Distances to trees measured with a steel tape, measuring to a 60d nail driven in the right-side-center at the root crown of each tree, with an attached 1½" brass washer stamped PLS 69454. Bearings to trees measured with a magnetic compass with 14° East declination.

RESTORATION BY, STAMP AND DATE:

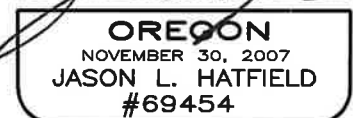
Work Performed July 27, 2021 by:

Jason L. Hatfield, PLS
Robert C. Moyers, PLS
Daniel B. Lee

USDA FOREST SERVICE
NORTHEAST OREGON LAND ZONE
1550 Dewey Avenue, Suite A
Baker City, OR 97814
(541) 523-1337



Jason L. Hatfield



EXPIRES: 6/30/2023

9/27/21

By: MPK

NO: 6S28E23

SURVEY: 2021-1956D