

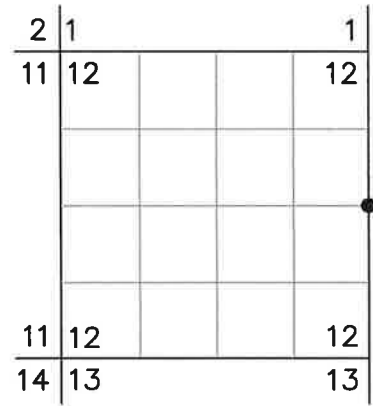
RECORD OF LAND CORNER MONUMENTATION

EAST 1/4 CORNER SECTION 12, T. 6 S., R. 28 E., W.M.

ORIGINALLY ESTABLISHED BY: Edward W. Sanderson, U.S. Deputy Surveyor

CONTRACT NUMBER: 368

CONTRACT DATE: September 7, 1880



ORIGINAL DESCRIPTION: Set stone 14x12x8 in Stone mound for 1/4 sec cor from which
 A pine 20 in. dia. East 48 lks.
 A pine 30 in. dia. S45°W 73 lks.

EVIDENCE FOUND: Found stone 14"x12"x8" with faint 1 and 4 discernable, set in a small mound of 4 other stones. Also found remains of original bearing tree, which is a weathered pine stump 16 inches tall, with scribed *BT* visible in lower blaze, bears East, 31.7 ft. I accept the position of the found stone for the 1/4 corner location.


DESCRIPTION OF MONUMENTS AND ACCESSORIES SET AND METHODS USED:

At the position of the found stone, I set a standard USFS 2½"x30" aluminum pipe with attached ¾" aluminum cap, 24" in the ground. Raised a 3 ft. diameter mound of stone around the monument to base of cap. Cap is marked as shown below.

From which, I SET NEW REFERENCE POINTS:

- ▶ A 5/8"x30" iron pin bears N.11°43'E., 38.90 ft., with attached 2½" aluminum cap marked *RP 1 2021 PLS 69454*
- ▶ A 5/8"x18" iron pin, driven to bedrock, bears S.65°58'E., 40.55 ft., with attached 2½" aluminum cap marked *RP 2 2021 PLS 69454*

CORNER MONUMENT MARKED:



Also from which, I SCRIBE NEW BEARING TREES:

- ▶ A Douglas fir 23" dbh bears S.10°W., 22.21 ft. marked *1/4S12* in upper blaze and *BT* in lower blaze
- ▶ A ponderosa pine 21" dbh bears N.78°W., 42.22 ft. marked *1/4S12* in upper blaze and *BT* in lower blaze

Deposited original stone inverted, west and alongside pipe. Placed a plastic-encased magnet at the base of the pipe. Painted a 6 inch red band around each bearing tree, and also painted the blazes red. Attached USFS 54-3 and 54-9 signs to the bearing trees.

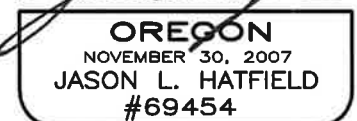
Distances to trees measured with a steel tape, measuring to a 60d nail driven in the right-side-center at the root crown of each tree, with an attached 1½" brass washer stamped *PLS 69454*. Bearings to trees measured with a magnetic compass with 14° East declination. Used RTK GPS to measure the reference points. Bearings are geodetic, derived by GPS observation at the corner.

RESTORATION BY, STAMP AND DATE:

Work Performed July 15, 2021 by:

Jason L. Hatfield, PLS
 Daniel B. Lee

USDA FOREST SERVICE
 NORTHEAST OREGON LAND ZONE
 1550 Dewey Avenue, Suite A
 Baker City, OR 97814
 (541) 523-1337



EXPIRES: 6/30/2023