

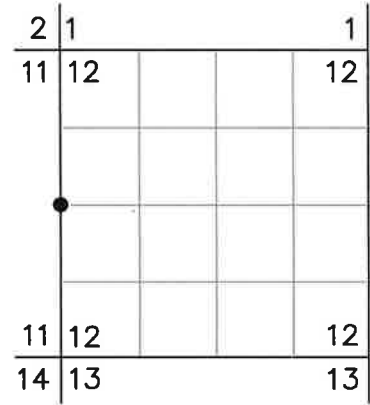
RECORD OF LAND CORNER MONUMENTATION

WEST 1/4 CORNER SECTION 12, T. 6 S., R. 28 E., W.M.

ORIGINALLY ESTABLISHED BY: Edward W. Sanderson, U.S. Deputy Surveyor

CONTRACT NUMBER: 368

CONTRACT DATE: September 7, 1880



ORIGINAL DESCRIPTION: Marked a black pine 4 in. dia. for qur. sec. cor. from which
A tamarack 20 in. dia. bears S.68°E., 32 lks. dist.

EVIDENCE FOUND: After a diligent search, I found no remaining evidence of the original corner. The search area shows signs of extensive disturbance from logging activity. I determined this corner lost, and reestablish it by single proportionate measurement between the found northwest corner of Section 12 and the reestablished southeast corner of Section 12.


DESCRIPTION OF MONUMENTS AND ACCESSORIES SET AND METHODS USED:

At the corner point as determined by survey, I set a standard USFS 2½"x30" aluminum pipe with attached ¾" aluminum cap, 28" in the ground. Cap is marked as shown below.

From which, I SCRIBE NEW BEARING TREES:

- ▶ A lodgepole pine 11" dbh bears N.86°E., 22.6 ft. marked 1/4S12 in upper blaze and BT in lower blaze
- ▶ A lodgepole pine 9" dbh bears S.44°E., 41.2 ft. marked X in upper blaze and BT in lower blaze
- ▶ A ponderosa pine 11" dbh bears S.25°W., 33.3 ft. marked 1/4S11BT in single blaze
- ▶ A western larch 17" dbh bears N.66°W., 26.9 ft. marked 1/4S11 in upper blaze and BT in lower blaze

CORNER MONUMENT MARKED:



Painted a 6 inch red band around each bearing tree, and also painted the blazes red. Attached USFS 54-3 and 54-9 signs to the bearing trees.

Distances to trees measured with an EDM, measuring to a 60d nail driven in the right-side-center at the root crown of each tree, with an attached 1½" brass washer stamped PLS 69454. Bearings to trees measured with a magnetic compass with 14° East declination.

RESTORATION BY, STAMP AND DATE:

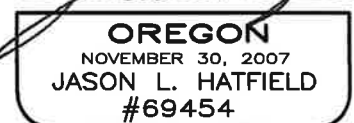
Work Performed August 4, 2021 by:

Robert C. Moyers, PLS
Toribio D. Quinones, LSIT
Reid B. Kelly

USDA FOREST SERVICE
NORTHEAST OREGON LAND ZONE
1550 Dewey Avenue, Suite A
Baker City, OR 97814
(541) 523-1337



Jason L. Hatfield



EXPIRES: 6/30/2023

9/27/21

BY: MPK

NO: 6528421

SURVEY: 2021-1956D