

CERTIFIED RECORD OF LAND CORNER MONUMENTATION

Index No. R-19

DIAGRAM

T6S

R26E

$\frac{1}{4}$ S23
S26

W.M.

History of original corner establishment:
The corner was originally established by Edward W. Sanderson under Contract No. 368 dated September 7, 1880. The original notes state that at the corner an 18" x 18" x 8" stone was set in a stone mound.

No record of subsequent remonumentation found in County Records .
Description of corner evidence found:

Found 18" x 18" x 8" stone lying on top of flat stone mound.

Also found a larger stone mound 12.0 feet north of the accepted $\frac{1}{4}$ corner.

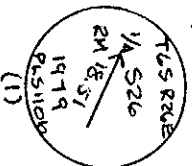
This mound did not contain any stone matching the size of the original stone position. The

The north line of section 26 was surveyed to verify the accepted $\frac{1}{4}$ corner position and 24.5 + feet east of the position of the $\frac{1}{4}$ corner stone accepted is 2.7 + feet north and 24.5 + feet east of the computed position.


Description of monument and accessories established to perpetuate the original location of this corner
At the corner position a 2 inch by 30 inch iron pipe, with brass cap marked as shown, was set 6 inches in the ground and surrounded with a mound of stones to the cap.

Set steel fence posts north and west of corner on property line and attached signs 54-2 and 54-4. Established 2 reference monuments, R.M.'s are 2" x 30" iron pipes with brass caps set 6" in the ground and surrounded with mounds of stone to the cap.

(1) An R.M. bears S 59 $\frac{1}{2}$ ° E, 18.51 feet marked:



(2) An R.M. bears N 7 $\frac{1}{2}$ ° E, 17.82 feet marked:



Set steel fence post with sign 54-4 attached by each R.M. Measured to center of R.M.'s.

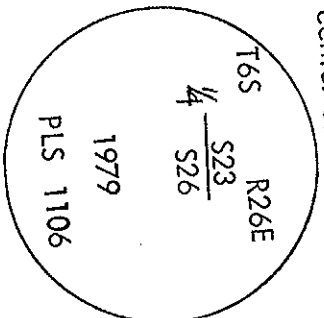
Used steel tape and magnetic compass with 19 $\frac{1}{2}$ ° east declination.
See map of survey.

This corner set September 5, 1979.

Witnesses:
G. Flowers, LSIT
B. J. Reynolds

REGISTERED
PROFESSIONAL
LAND SURVEYOR

William R. Wells
WILLIAM R. WELLS
OREGON
JULY 22, 1977
1106



County of Morrow
Office of Oregon County Surveyor, I hereby certify that the within instrument was filed in this office
State of Oregon, day of
for record on the day of 1979
(COUNTY OFFICIAL) by (DEPUTY)

RECEIVED BY
Morrow County Survey
Date 10-9-79
Rec'd By WRS
No. #253-K