

# RECORD OF LAND CORNER MONUMENTATION

NORTH 1/4 CORNER SECTION 26, T. 6 S., R. 26 E., W.M.

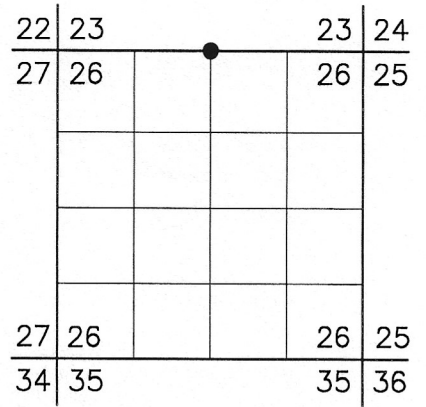
**ORIGINALLY ESTABLISHED BY:** Edward W. Sanderson, U.S. Deputy Surveyor

**CONTRACT NUMBER:** 368

**CONTRACT DATE:** September 7, 1880

**SUBSEQUENT SURVEYS:**

- ▶ Survey by William R. Wells, PLS 1106, recorded as MOS #C-253-K and corner monumentation record #253-K, both filed on October 9, 1979 in the Morrow County Surveyor's Office.
- ▶ Survey by Ronald V. McKinnis, PLS 2431, recorded as MOS #2014-1697D and filed on March 21, 2014 in the Morrow County Surveyor's Office.



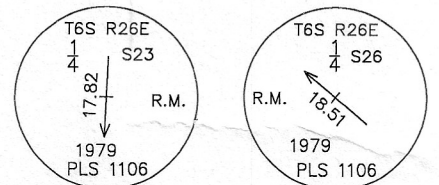
**ORIGINAL DESCRIPTION:** Set stone 18x18x8, in stone mound for 1/4 sec cor

**WELLS 1979 DESCRIPTION:** Found 18"x18"x8" stone lying on top of flat stone mound. Also found a larger stone mound 12.0 feet north of the accepted 1/4 corner. This mound did not contain any stone matching the size of the original stone set. The north line of section 26 was surveyed to verify the accepted 1/4 corner position. The position of the 1/4 corner stone accepted is 2.7 ± feet north and 24.5 ± feet east of the computed position.

At the corner position a 2 inch by 30 inch iron pipe, with brass cap marked as shown, was set 6 inches in the ground and surrounded with a mound of stones to the cap. Set steel fence posts north and west of corner on property line and attached signs 54-2 and 54-4.

Established 2 reference monuments, R.M.'s are 2"x30" iron pipes with brass caps set 6" in the ground and surrounded with mounds of stone to the cap.

- (1) An R.M. bears S 59 1/2° E, 18.51 feet marked:
  - (2) An R.M. bears N 7 1/2° E, 17.82 feet marked:
- Set Steel fence post with sign 54-4 attached by each R.M.



**MCKINNIS 2014 DESCRIPTION:** Found Section Monument as Described.  
3" Brass Cap, Quarter Corner, Sec. 23-26, 6S 26E, PLS 1106, 1979, C.S. #C-253-K

**EVIDENCE FOUND:** Found a 5 ft mound of stones approximately 6 ft south and 5 ft east of a fence corner, the monument was not recovered. Also found 2 reference monuments disturbed lying alongside 5 ft mounds of stone. Each mound of stone had a visible location in the approximate center that appeared to be the location of the monument. These locations were verified with a steel tape and all agreed with each other very well.

**DESCRIPTION OF MONUMENTS AND ACCESSORIES SET AND METHODS USED:**

At the corner point, I set a 5/8"x24" iron pin with attached 3/4" brass cap, in a drill hole 13" in bedrock. Raised a 4 1/2" diameter mound of stone around the monument to the top of cap. Cap is marked as shown.

From which, **WELLS REFERENCE MONUMENTS:**


- ▶ A 2 1/2"x30" iron pipe bears N 7 1/2° E, 17.82 ft, with 3/4" brass cap attached re-set 6" in the ground in center of a 4 ft mound of stone 24" high.
- ▶ A 2 1/2"x30" iron pipe bears S 59 1/2° E, 18.51 ft, with 3/4" brass cap attached re-set 6" in the ground in center of a 4 1/2 ft mound of stone 22" high.

Also from which, **I SET NEW REFERENCE MONUMENTS:**

- ▶ A 5/8"x 16" iron pin, driven 10" into a drill hole in bedrock, bears S 13° W., 38.19 ft, with attached 2" aluminum cap marked *RM 1 2023 PLS 91693*.
- ▶ A 5/8"x 16" iron pin, driven 9" into a drill hole in bedrock, bears S 66° W, 27.28 ft, with attached 2" aluminum cap marked *RM 2 2023 PLS 91693*.

Set aluminum guard posts 5 ft north and 5 ft west of monument with attached USFS 54-2 and 54-9 signs. Distance to RM's measured with a steel tape. Bearings measured with a magnetic compass with 14° East declination.

CORNER MONUMENT MARKED:



**RESTORATION BY, STAMP AND DATE:**

Work Performed May 23, 2023 by:

Robert C. Moyers, PLS  
Spencer B. Jones  
Vincent L. Kelly

USDA FOREST SERVICE  
NORTHEAST OREGON LAND ZONE  
1550 Dewey Avenue, Suite A  
Baker City, OR 97814  
(541) 523-1281

**RECEIVED BY**  
Morrow County Surveyor

Date: 6/23/2023  
Rec'd By: MPK  
No.: 6526 R19  
Folder No.: \_\_\_\_\_

REGISTERED  
PROFESSIONAL  
LAND SURVEYOR

*[Signature]*

OREGON  
SEPTEMBER 11, 2018  
ROBERT C. MOYERS  
#91693

RENEWS: 12/31/2024