

CERTIFIED RECORD OF LAND CORNER MONUMENTATION

N-1

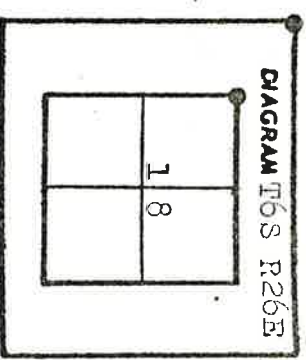
History of original corner establishment:

Corner originally established by E. W. Sanderson under Contract No. 368, dated Sept. 7, 1880.

Government field notes state:

Set stone 16x12x8 in stone mound for corner to Secs. 12, 13, 7, 18, from which

A pine 16" in diam. bears S. 35° E., 72 lks.
A pine 18" in diam. bears N. 46° E., 47 lks.



Description of corner evidence found:

I found a basalt stone 14x14x6 dimly marked with 2 grooves and loosely set in a mound of stone.
from which the ORIGINAL BEARING TREES:

The root base of an uprooted pine, 18" in diam. bears N. 66° E., 31.0 ft. mkd. T6S R26E S7 BT.
A live p.pine 23" in diam. bears S. 74° E., 44.4 ft. mkd. T6S R26E S18 in blaze that has been opened several years ago. This blaze is 4" deep and faces corner stone. Lower blaze is completely healed over.

See my recorded Map of Survey dated Oct. 1980.

Description of monument and accessories I established to perpetuate the original location of this corner

At the corner point:
Set a 1½"x30" iron pipe 24" in the ground with brass cap marked as shown.
From which I scribe NEW BEARING TREE:

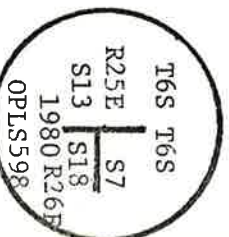
A pine 12" in diam. bears N. 66° E., 41.1 ft. mkd. T6S R26E S7 BT.

Buried corner stone North and alongside iron pipe and surrounded pipe with mound of stone, 3 ft. base to top of pipe.


Used magnetic compass with 18° East variation and steel tape, measuring to face of BT blaze.

Done Oct. 27, 1980.

Witness: G. L. Earl, O.P.L.S.



BRASS CAP MARKED.



Office of SURVEYOR County of MORROW
State of OREGON I hereby certify that the within instrument was filed in this office
for record on the 19 day of Nov., 1980.
David H. Kline (COUNTY OFFICIAL) by (DEPUTY)

RECEIVED BY

Morrow County Surveyor
Date 11-10-80
Rec'd By M. J. J.
No. # 405-K

refer to survey no. # 593-H

405-K