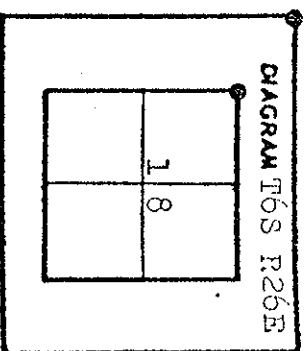


CERTIFIED RECORD OF LAND CORNER MONUMENTATION

J-1

DIAGRAM T6S R26E



**History of original corner establishment:**

Corner originally established by E. W. Sanderson under Contract No. 368, dated Sept. 7, 1880.

**Government field notes state:**

Set stone 16x12x8 in stone mound for corner to Secs. 12, 13, 7, 18, from which

A pine 16" in diam. bears S. 35° E., 72 lks.  
A pine 18" in diam. bears N. 46° E., 47 lks.

**Description of corner evidence found:**

I found a basalt stone 14x14x6 dimly marked with 2 grooves and loosely set in a mound of stone.

**from which the ORIGINAL BEARING TREES:**

The root base of an uprooted pine, 18" in diam. bears N. 66° E., 31.0 ft. mkd. T6S R26E S7 BT.  
A live p.pine 23" in diam. bears S. 74° E., 44.4 ft. mkd. T6S R26E S18 in blaze that has been opened several years ago. This blaze is 4" deep and faces corner stone. Lower blaze is completely healed over.

See my recorded Map of Survey dated Oct. 1980.

**Description of monument and accessories established to perpetuate the original location of this corner**

At the corner point:  
Set a 1½"x30" iron pipe 24" in the ground with brass cap marked as shown.

**From which I scribe NEW BEARING TREE:**

A pine 12" in diam. bears N. 66° E., 41.1 ft. mkd. T6S R26E S7 BT.


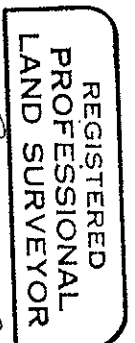
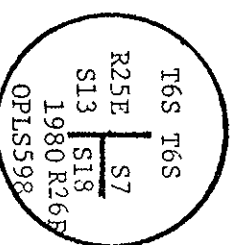
Buried corner stone North and alongside iron pipe and surrounded pipe with mound of stone, 3 ft. base to top of pipe.

Used magnetic compass with 18° East variation and steel tape, measuring to face of BT blaze.

Done Oct. 27, 1980.

Witness: G. L. Earl, O.P.L.S.

BRASS CAP  
MARKED.



Office of.....SURVEYOR..... County of.....MORROW.....  
State of.....OREGON....., I hereby certify that the within instrument was filed in this office  
for record on the 10 day of.....NOV., 1980.....  
.....  
.....  
(COUNTY OFFICIAL) by..... (DEPUTY)

RECEIVED BY

Morrow County Surveyors

Date 11-10-80

Rec'd By M. A. J.

No. # 405-K

refer to survey no. # 393-H