

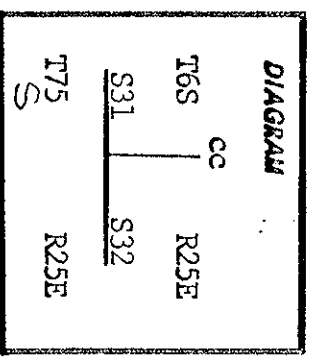
CERTIFIED RECORD OF LAND CORNER MONUMENTATION

T6S, R25E
2-5

History of original corner establishment:

This corner was established by F.W. Sanderson in 1881 during his retracement under G.L.O. contract No. 368. He marked a White Fir, 10" dia., for the corner to Secs. 31 and 32 from which:

- A Spruce, 12" dia., bears N70°E, 26 links
- A Fir, 14" dia., bears N15°W, 18 links



Description of corner evidence found:


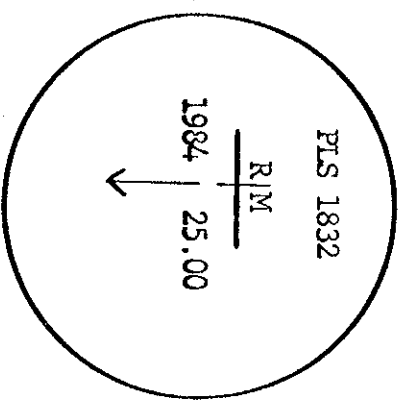
I found a 28" White Fir with axe work at the base on the North side. I opened the tree and found a rotted and burned face at approximately the 10" dia. I found no scribing. A ring count established the correct age. I found no trace of the B.T.'s.

Description of monument and accessories | established to perpetuate the original location of this corner:

The original 28" White Fir corner tree remains alive from which: Reference monument, a 2½"x30" alum. pipe with a 3" alum. cap containing a magnet and marked:

- Bears N14°E, 25.00 ft.
- Spruce, 12" dia., bears N18 3/4°E, 41.4 ft.
- White Fir, 13" dia., bears N26¾°W, 38.2 ft.

The corner tree has an "attention" sign and a 6" red enamel stripe. The B.T.'s have, additionally, a B.T. tag and an alum. "PLS 1832" washer and are scribed according to the manual. There is a 6' steel fence post with an "attention" sign within 5' of the reference monument.



RECEIVED BY
Morrow County Surveyor
Date 10/24/84
Rec'd By MJD
No. 701

Office of..... SURVEYOR County of..... MORROW

State of..... OREGON, I hereby certify that the within instrument was filed in this office

for record on the 7 day of..... July, 1984

David H. Peden by..... (DEPUTY)

(COUNTY OFFICIAL)