

CERTIFIED RECORD OF LAND CORNER MONUMENTATION

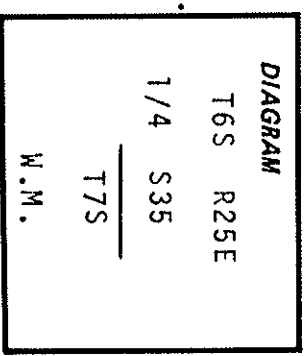
2-19

History of original corner establishment:

This corner was established in 1880 by Edward W. Sanderson, under General Land Office Contract No. 368.

Surveyor General's records state:

Set stone 24" x 12" x 10" in stone mound for 1/4 Section Corner.

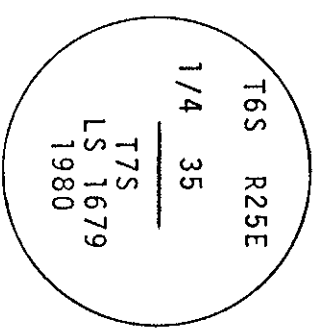


Description of corner evidence found:

I found a stone 24" x 12" x 10" plainly marked with 1/4, lying tipped over in a ring of stone.

Description of monument and accessories | established to perpetuate the original location of this corner:

I set a 2" x 30" flanged G.I. pipe with a 2-1/2" brass cap exposed 22" in a mound of stone marked:




I place the original stone alongside as a memorial and take the following bearing trees, and take measurements to the center of the tree at the lower blaze, in which I place a brass washer stamped LS 1679:

- P. Pine 7" dia. bears North 10-1/4° West 98.7 feet
- mkd T6S R25E S35 BT
- P. Pine 10" dia. bears South 19-1/2° West 25.8 feet
- mkd T7S R25E S2 BT

I hereby certify the above corner monument was re-established as herein described on November 6, 1980.

Witness: Bob Malotte

Mag. Var. 19-1/2° East



Office of.....SURVEYOR..... County of.....MORROW.....
 State of.....Oregon....., I hereby certify that the within instrument was filed in this office
 for record on the.....day of.....January....., 1981
 David H. Kles..... by.....
 (COUNTY OFFICIAL)..... (DEPUTY)

Form R6-7100-57 (9/71)

RECEIVED BY

★ GPO—798-276

RECORDY COUNTY SURVEYOR
 Date August 7, 1981
 Rec'd by M. Hughes
 No. 487-K
 Ref. DWG. NO. C-434-K