

CERTIFIED RECORD OF LAND CORNER MONUMENTATION

2-17

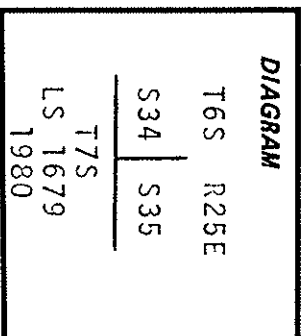
History of original corner establishment:

This corner was established by Edward W. Sanderson in 1880, under General Land Office Contract No. 368.

Surveyor General's records state:

Set stone 14" x 13" x 6" in a stone mound for corner to Sections 34 and 35, from which

a Tamarack 9" dia. bears South 10° East, 27.06 feet
a Tamarack 24" dia. bears South 48° West 44.22 feet



Description of corner evidence found:

I found a mound of stone and a stone of comparable size to that of the original from which:

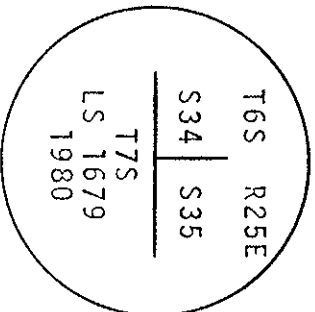
a Tamarack snag 8" dia. with scribe marks TS R25 BT in open blaze bears South 4° East, 27.06 to face
a Tamarack sawed stump 24" dia. bears South 48° West, 44.22 feet to face

Description of monument and accessories I established to perpetuate the original location of this corner:

I set a 2" x 30" G.I. pipe with a 2-1/2" brass cap exposed 5" in a mound of stone, marked:

I take the following bearing trees and take measurements to the center of the tree at the lower blaze in which I place a brass washer stamped L.S. 1679:


D. Fir 12" dia. bears North 78° East 76.0 feet mkd T6S R25E S35 BT
D. Fir 10" dia. bears North 72-1/2° West 69.2 feet mkd T6S R25E S34 BT



I hereby certify the above corner monument was re-established as herein described on November 6, 1980.

Witness: Bob Malotte

Mag. Var. 19° East



Surveyor

County of MORROW

Office of Oregon Surveyor General, I hereby certify that the within instrument was filed in this office

for record on the 14th day of January, 1981.

Edward H. Klein
(COUNTY OFFICIAL)

by _____ (DEPUTY)

Form R6-7100-57 (9/71)

RECEIVED BY

Morrow County Surveyor

OGPO-798-276

Date August 7, 1981

Read By M. Hughes

No. 482-K

Ref. drwg. no. C-434-K