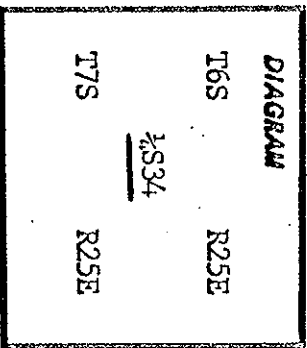


CERTIFIED RECORD OF LAND CORNER MONUMENTATION

T 6 S, R 25 E
Z-15

History of original corner establishment:

This corner was established in 1881 by E.W. Sanderson during his retracement under G.L.O. contract No. 368. He set a stone 18"x14"x5" in a stone mound from which:
A Pine 12" dia., S42°W, 23 links



Description of corner evidence found:

I found no evidence of this corner.

Description of monument and accessories I established to perpetuate the original location of this corner:

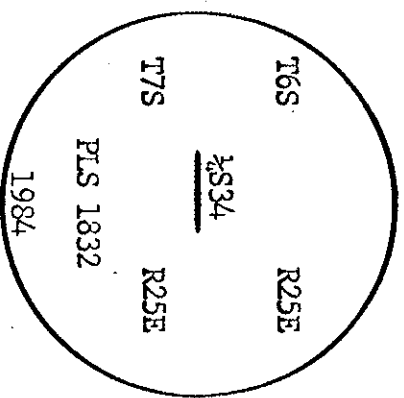
By proportionate measurement (See Plat and Narrative of Porter Cadastral Survey), I set a 2 1/2"x30" alum. pipe in a stone mound with a 3" alum. cap marked:

From which:


- P. Pine, 8" dia., N78°W, 50.6 Ft.
- Douglas Fir, 15" dia., bears N37°E, 40.3 Ft.

The B.T.'s have an "attention" sign, a B.T. tag, a 6" red enamel stripe and an alum. "PLS 1832" washer and are scribed according to the manual.

There is a 6' steel fence post with an "attention" sign within 5' of the corner.



Fayette S. Munro



RECEIVED BY
 Morrow County Surveyor
 Date 10/24/84
 Rec'd by MJD
 No. 690-K

Office of..... SURVEYOR County of..... MARION
 State of..... OREGON I hereby certify that the within instrument was filed in this office
 for record on the...7th... day of..... July....., 1984
David H. Lewis by (DEPUTY)