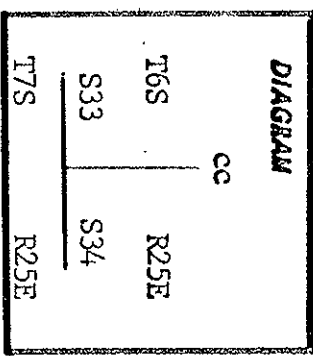


History of original corner establishment:

This corner was established by E.W. Sanderson during his retracement of 1881 under G.L.O. contract No 368. He marked a Fir, 8" in dia., for the cor. to Secs. 33 and 34 from which:

- 1. A Pine, 30" dia., N70°E, 45 links.
- 2. A Fir, 6" dia., N50°W, 11 links



Description of corner evidence found:

I found a stone mound (not of record) and 2 pines. The north-erly pine was not scribed with a timber scribe (Sanderson used said scribe). Rock mound did not fit either B.T. I found no evidence of the corner tree of the other B.T. From the corner point:

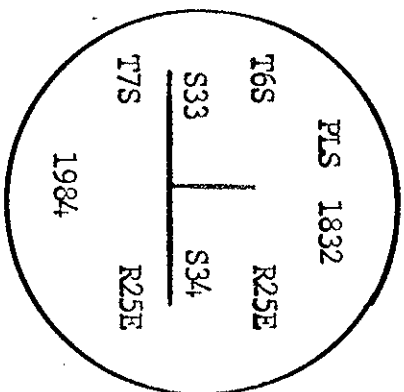
The original P. Pine, 30" dia., bears N70°E (record), 29.7 ft (record) with scribing visible on open blaze.

Description of monument and accessories I established to perpetuate the original location of this corner:

At record distance and bearing from the original B.T. (above) I set a 2 1/2"x30" alum. pipe in a stone mound with a 3" alum. cap containing a magnet and marked:

- From which:
- A new B.T.
- Douglas Fir, 18" dia., bears N47 3/4°W, 35.2 ft.

The original B.T. has an "attention" sign, a B.T. tag and a 6" red enamel stripe. The new B.T. has, additionally, an alum. "PLS 1832" washer and is scribed according to the manual. There is a 6" steel fence post with an "attention" sign within 5' of the corner.




RECEIVED BY

Morrison County Surveyor

Date 10/24/84

Rec'd By MUD

No. 6982-K



Office of.....*FAYETTE S. MUNRO*..... County of.....*MORRISON*.....
 State of.....*OREGON*..... I hereby certify that the within instrument was filed in this office
 for record on the.....*21*..... day of.....*July*....., 1984
Fayette S. Munro..... by.....*David A. Kline*..... (DEPUTY)