

CERTIFIED RECORD OF LAND CORNER MONUMENTATION

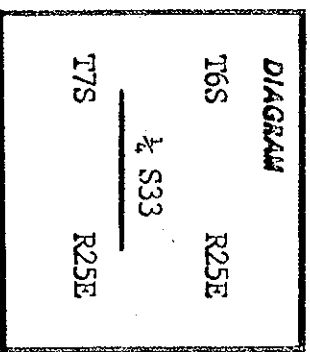
T6S, R25E

2-11

History of original corner establishment:

This corner was established by E.W. Sanderson in 1881 during his retracement under G.L.O. contract No. 368. He set a stone 18"x8"x8" in a stone mound from which:
 A Pine, 24" dia., bears N50°E, 14 links
 A Pine, 20" dia., bears S20°E, 30 links

1881
1881


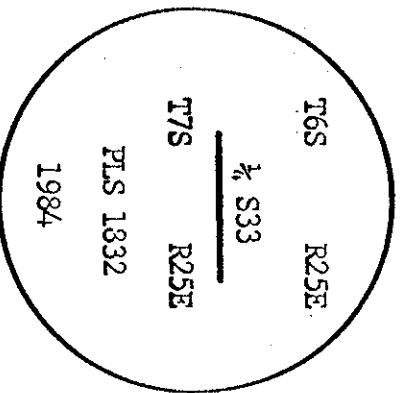


Description of corner evidence found:

I found a stone 19 1/2"x7 1/2"x7" with no marks evident, in stone mound from which:
 P. Pine, 22" dia., bears N57°E, 9.8 ft. with scribing visible on an open blaze.
 P. Pine, 23" dia., bears S17 3/4°E, 19.7 ft., with scribing visible on an open blaze.

Description of monument and accessories I established to perpetuate the original location of this corner:

In place of the original stone, I set a 2 1/2"x30" alum. pipe in a stone mound and buried the original stone alongside. The alum. pipe has a 3" alum. cap containing a magnet and marked: Then I added an "attention" sign, a B.T. tag and a 6" red enamel stripe to the original B.T.'s. There is a 6" steel fence post with an "attention" sign within 5' of the corner.



Fayette S. Munro

RECEIVED BY
 Monitor County Surveyor
 Date 10/24/84
 Initials MLD
 No. 694-R

Office of..... SURVEYOR County of..... MARION
 State of..... OREGON I hereby certify that the within instrument was filed in this office
 for record on the..... 7..... day of..... July....., 1984
 by..... Harold A. Kiser (DEPUTY)
 (COUNTY OFFICIAL)