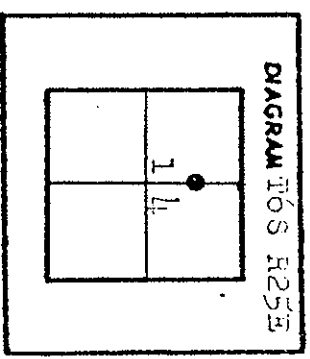


CERTIFIED RECORD OF LAND CORNER MONUMENTATION

K-19

History of original corner establishment:
Center-North 1/16 corner Sec. 14 T6SR25EWM
not previously established of record.



Description of corner evidence found:
None

I establish, by Survey, the Center-North 1/16 corner on the center of Section line midway between the position of the center 1/4 corner and the North 1/4 corner of Sec. 14.

See my recorded Survey dated Oct. 1980.

Description of monument and accessories established to perpetuate the original location of this corner
At the corner point:

Set a 1 1/2"x30" iron pipe 30" in the ground with brass cap marked as shown:

from which I scribe NEW BEARING TREES:

A White Fir 9" diam., bears S57°E., 26.6 ft., mkd. CN1/16 S14 BT.
A Red Fir 14" diam., bears S63°W., 25.5 ft., mkd. CN1/16 S14 BT.

Surrounded pipe with mound of stone 3 ft. base.



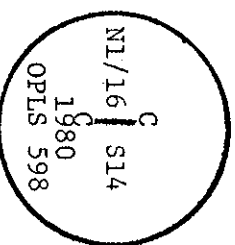
Used magnetic compass with 18° East variation and steel tape measuring to face of BT blaze.

This corner falls on the east edge of a logging road.

Done: Oct. 16, 1980

Witness: G. L. Earl, O.P.L.S.

Brass Cap Marked



Office of Surveyor County of MORTW
Oregon
I hereby certify that the within instrument was filed in this office
for record on the 12 day of NOV. 1980
by (DEPUTY)

RECEIVED BY

Morrow County Surveyor
Date 11-10-80

Rec'd By M.S.J.
No. # 400-K

Refer to survey no. # 393-K