

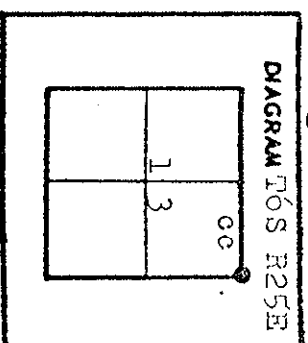
CERTIFIED RECORD OF LAND CORNER MONUMENTATION

History of original corner establishment:

Corner originally established by E. W. Sanderson under Contract No. 368, dated Sept. 7, 1880.

Government field notes state:

Set stone 15x13x7 in stone mound for cor. to Secs. 12 and 13.



Description of corner evidence found:

I found a basalt stone 14"x12"x5" mkd. with 4 grooves on South face; 2 grooves on North face, 6 grooves on East face and 6 grooves on West face firmly set in a mound of stone, from which:

Two Unrecorded Bearing trees, which I believe to be from the Original Survey and were never entered into the official notes.

A P. Pine, 46" in diam. bears N. 30° W., 72.0 ft., mkd. 6S R25E S12 in blaze that was opened years ago. Blaze is 7" into tree.

The remains of a pine stump, 34" in diam. bears S. 66° W., 36.0 ft. with detached blazed chip mkd. BT.

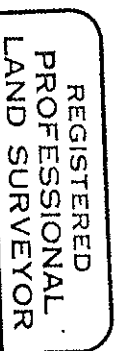
See my recorded Map of Survey dated Oct. 1980.

Description of monument and accessories established to perpetuate the original location of this corner

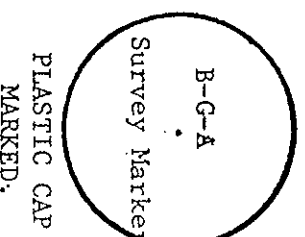
At a point under the center of the closing corner stone, I drove a 5/8"x30" iron pin flush with the ground and attached a plastic cap to pin. I then placed the corner stone back over the pin as it was when I found it.

Used magnetic compass with 18° East variation and steel tape, measuring to face of BT blaze.

Done Oct. 27, 1980.
Witness: G. L. Earl, O.P.L.S.



Robert D. Baggett
OREGON
JULY 12, 1963
ROBERT D. BAGGETT
598



Office of.....SURVEYOR.....Morrow
State of.....OREGON....., I hereby certify that the within instrument was filed in this office
for record on the 12 day of November, 1980...
David H. Allen
COUNTY OFFICIAL by (DEPUTY)

RECEIVED BY

Morrow County Surveyor

Date 11-10-80

Rec'd By Wm. S. J.

No. # 408-K

refer to dug no. # 598-K