

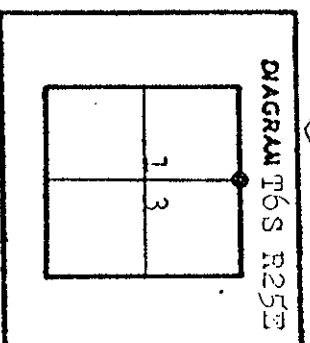
CERTIFIED RECORD OF LAND CORNER MONUMENTATION

History of original corner establishment:

Corner originally established by E. W. Sanderson under Contract No. 368, dated Sept. 7, 1880.

Government field notes state:

Set stone 18x18x5 in stone mound for 1/4 sec. cor.



Description of corner evidence found:

I did not find the original 1/4 cor. stone or any acceptable evidence of its position. The corner position falls on the South edge of a graveled road and has probably been lost due to road construction. After a diligent search with no luck, I establish, by survey, the 1/4 corner at single proportionate measure between the found NW corner of the section and the closing corner stone at the NE corner of the Section.

See my recorded Map of Survey dated Oct. 1980.

Description of monument and accessories I established to perpetuate the original location of this corner

At the corner point:
Set a 1 1/2"x30" iron pipe 30" in the ground with brass cap marked as shown.

From which I scribe NEW BEARING TREES:

A pine 18" in diam. bears N. 18° W., 149.6 ft. mkd. 1/4 S12 BT.
A pine 29" in diam. bears N. 55° E., 152.2 ft. mkd. X BT.

No trees available within reason in Sec. 13.


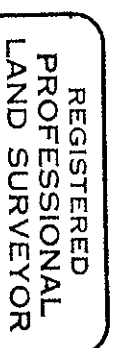
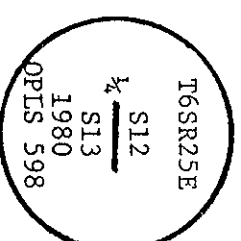
Corner is 6 ft. North of a E-W fence line and is on the extreme South shoulder of an E-W graveled road.

Used magnetic compass with 19° East variation and steel tape, measuring to face of BT blaze.

Done Oct. 27, 1980

Witness: G. L. Earl., O.P.L.S.

BRASS CAP
MARKED.



Office of SURVEYOR County of MORROW
State of Oregon, I hereby certify that the within instrument was filed in this office for record on the 12 day of November, 1980...
by Robert D. Baggett (COUNTY OFFICIAL) (DEPUTY)

RECEIVED BY

Morrow County Surveyor

Date 11-10-80

Rec'd By W.M.S.I.

No. # 409-K

Refer to survey mo. #598-K