

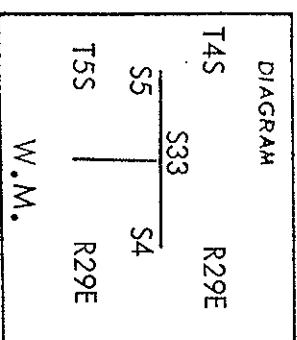
CERTIFIED RECORD OF LAND CORNER MONUMENTATION

Index No. A-9

History of original corner establishment:

This corner was originally established by Frank W. Campbell under Contract No. 468 dated April 12, 1883. The notes state that at the corner a 4' long by 4" square marked post was set 24" in the ground from which:

- A 10" pine bears S 60° E, 16 Lks (10.6 ft) scribed T4S R 29E S4 BT.
- A 9" pine bears S 10° W, 16 Lks (10.6 ft) scribed T5S R29E S5 BT.



No record of subsequent remonumentation found in County Records .
Description of corner evidence found:

None. Corner re-established by proportionate survey along township line.

Description of monument and accessories established to perpetuate the original location of this corner

At the corner position a 2 inch by 30 inch iron pipe, with brass cap marked as shown, was set 36 inches in the ground.

Set steel fence post on line east of corner and attached signs 54-2 and 54-4.

Established 2 new BT's:

A 9½" tamarack bears S 50° W, 47.7 feet scribed T5S R29E S5 BT.

A 9½" tamarack bears S 13/4° E, 95.3 feet scribed T5S R29E S4 BT.

New BT's have a lower blaze scribed BT with a brass washer stamped PLS 1106 nailed flush.

Attached signs 54-3 and 54-4 and painted a red ring around all BT's.

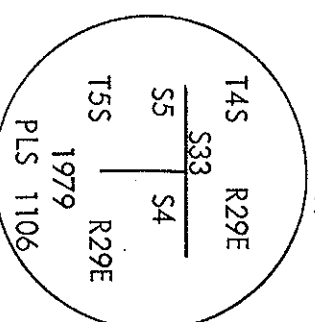

Note: This corner buried 6" below road surface.

Used steel tape and magnetic compass with 19½° east declination. Measured to center of Bts.

See map of survey.

This corner set August 23, 1979.

Witnesses:
 R. D. English
 B. J. Reynolds



Office of County Surveyor Morrow County of Morrow
 State of Oregon, I hereby certify that the within instrument was filed in this office
 for record on the day of by (DEPUTY)
 (COUNTY OFFICIAL)

RECEIVED BY

Morrow County Surveyor

Date October 16, 1979

Rec'd By M. English

No. 255-B