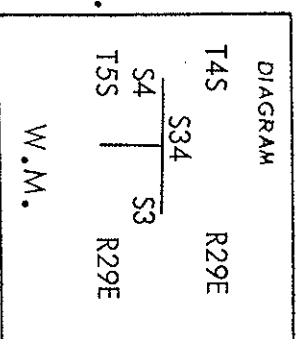


CERTIFIED RECORD OF LAND CORNER MONUMENTATION

Index No. A-13

History of original corner establishment:

This corner was originally established by Frank W. Campbell under Contract No. 468 dated April 12, 1883. The notes state that at the corner a marked pine post 4' long by 4" square was set 24 inches in the ground for corner to Sections 3 and 4 from which:  
An 11" tamarack bears S 63½° E, 43 Lks (28.4 ft) marked T5S R29E S3BT.  
A 4" pine bears S 43° W, 4 Lks (2.6 ft) marked T5S R29E S4BT.



No record of subsequent remonumentation found in County Records .  
Description of corner evidence found:

None. Corner re-established by proportionate measure on township line.

Description of monument and accessories established to perpetuate the original location of this corner

At the corner position a 2 inch by 30 inch iron pipe, with brass cap marked as shown, was set 26 inches in the ground and surrounded with a mound of stones to the cap .  
Set steel fence post west of corner and attached sign 54-4.

Established 2 new BT's:

A 7½" red fir bears S 37° E 50.2 feet scribed T5S R29E S3 BT .

A 9" red fir bears S ½° W 67.3 feet scribed T5S R29E S4 BT .

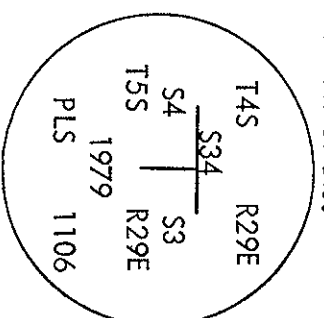
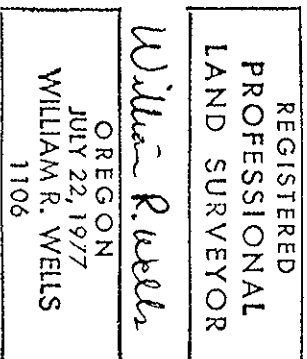
New BT's have a lower blaze scribed BT with a brass washer stamped PLS 1106 nailed flush .

Attached signs 54-3 and 54-4 and painted a red ring around all BT's.

Used steel tape and magnetic compass with 19½° east declination . Measured to center of Bts.  
See map of survey.

This corner set August 23, 1979.

Witnesses: Greg Flowers, LSIT  
B. J. Reynolds



Office of ..... County Surveyor ..... County of Morrow  
State of Oregon, I hereby certify that the within instrument was filed in this office  
for record on the ..... day of ..... by ..... (DEPUTY)  
(COUNTY OFFICIAL)

RECEIVED BY

Morrow County Surveyor

Date October 16, 1979

Rec'd By M. Hughes

No. 255-4