


**CERTIFIED RECORD OF LAND CORNER MONUMENTATION**

N-14

**History of original corner establishment:**

T. Hamby, PLS 1638, under a U.S.D.A. Forest Service contract set a 2 1/2" x 30" iron pipe with a brass cap marked;

T55 R28E  
W1/16 S15  
S22  
1979  
PLS 1638



From the corner:  
A Pine, 12" dia., N48°E, 13.6 ft.  
A Pine, 13" dia., S18°E, 27.1 ft.

**Description of corner evidence found:**  
I found a 2 1/2" iron pipe with a 2 1/2" brass cap marked:

T55 R28E  
W1/16 S15  
S22  
1979  
PLS 1638

From the corner:  
A Lodgepole pine snag, 12" dia., N48°E, 14.8 ft.; with scribing visible.  
A Lodgepole pine stump, 15" dia., S18°E, 27.1 ft.; with scribed tree down alongside.

**Description of monument and accessories I established to perpetuate the original location of this corner:**

I marked new BTs:  
A Lodgepole pine, 10" dia., S32°E, 35.9 ft.; marked: W1/16 S22 BT  
A Lodgepole pine, 10" dia., N30 1/4°E, 22.5 ft.; marked: W1/16 S15 BT  
BTs have blaze and a 6" band painted red, BT tags and "Land Survey Monument" signs. New BTs have, additionally, alum. "PLS 1832" washers nailed to the bottom of the blaze. There is a 6' steel fence post with a "Land Survey Monument" sign within 5' of the corner.  
Measured to center of BTs using steel tape and staff compass. Magnetic declination set at 18 1/2°E.  
September 10, 1988

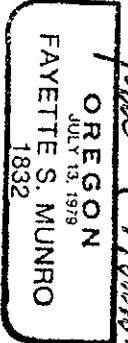
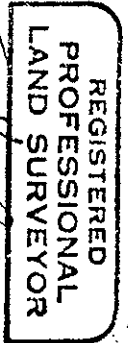
RECEIVED BY

Morrow County Surveyor

Date 11/88

Rec'd By *CHAK*

No. *D 874 K*



Office of..... County of.....

State of..... I hereby certify that the within instrument was filed in this office for record on the..... day of....., 19.....

..... by ..... (DEPUTY)

(COUNTY OFFICIAL)

Form R6-7100-57 (9/71)