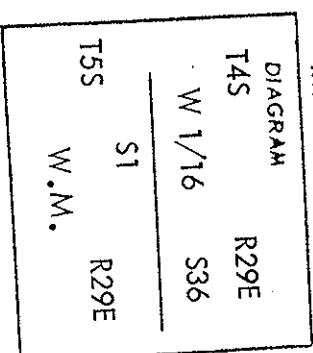


CERTIFIED RECORD OF LAND CORNER MONUMENTATION

Index No. Z-22

History of original corner establishment:

Corner not previously established.



No record of subsequent remonumentation found in County Records .
 Description of corner evidence found:

None .

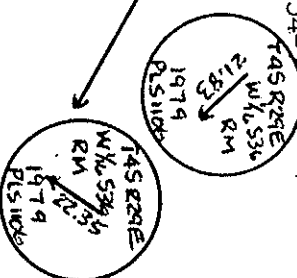
Description of monument and accessories established to perpetuate the original location of this corner

At the corner position a 2 inch by 30 inch iron pipe, with brass cap marked as shown, was set 26 inches in the ground with mound of earth and a trench.

Set steel fence posts north & west of corner & attached signs 54-2 & 54-9 to one post & sign 54-2 to other post.

Established 2 reference monuments:

A R.M. bears N 50° W, 21.83 feet, set 26" in the ground marked:



A R.M. bears N 40° E, 22.35 feet, set 26" in the ground marked:
 Set steel fence post by each R.M. and attached sign 54-9.

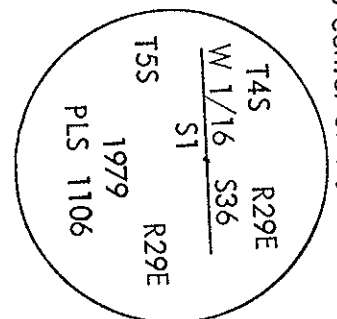
Used steel tape and magnetic compass with 19 1/2° east declination. Measured to center of R.M.'s.
 See map of survey.

This corner set August 22, 1979

Witnesses:
 R. D. English
 B. J. Reynolds

REGISTERED
 PROFESSIONAL
 LAND SURVEYOR

William R. Wells
 OREGON
 JULY 22, 1977
 WILLIAM R. WELLS
 1106



Office of County Surveyor Morrow County of Morrow
 State of Oregon, I hereby certify that the within instrument was filed in this office
 for record on the day of by (DEPUTY)
 (COUNTY OFFICIAL)

RECEIVED BY

Morrow County Surveyor

Date October 16, 1979

Rec'd By M. W. Wells

Form R6-7100-57 (9/71)

No. 255-4