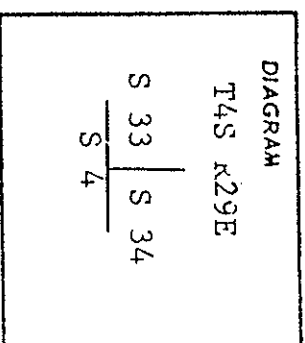


CERTIFIED RECORD OF LAND CORNER MONUMENTATION

2-13

History of original corner establishment:

Corner established in 1882 by Edward W. Sanderson under General Land Office, Contract No. 417 Surveyor General Record states:



No record of subsequent remonumentation was found in county records.

Description of corner evidence found:

None

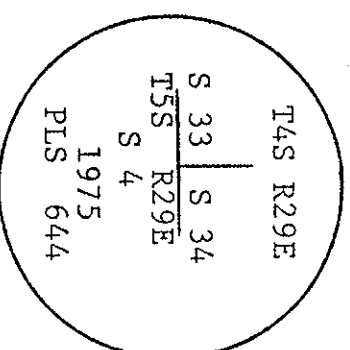
(See map of Survey, dated September, 1975.)

Description of monument and accessories established to perpetuate the original location of this corner


At proportionate distance I set 2 3/4" x 30" iron pipe with brass cap marked as shown, 28" in ground from which:

- New BTs
- A 12" L.P. Pine bears N. 52 E., 24.3ft. marked T4S R29E S 34 BT.
- A 12" Tamarack bears N. 75 W., 73.2ft. marked T4S R29E S 33 BT.

Set steel fence post 5ft. West of Corner.



Brass washer nailed to BT. blazes, Used steel tape and magnetic compass with 20° East declination. Measured to center of all BTs.



Office of ..... County of .....

State of ..... , I hereby certify that the within instrument was filed in this office for record on the ..... day of .....

..... by ..... (DEPUTY)

..... (COUNTY OFFICIAL)

#321-K

#321-K