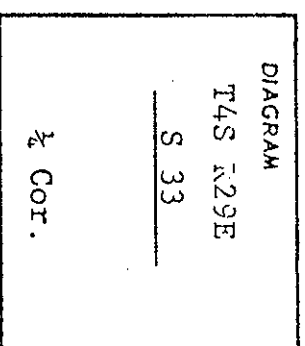


CERTIFIED RECORD OF LAND CORNER MONUMENTATION

2-11

History of original corner establishment:

Corner established in 1882 by Edward W. Sanderson under General Land Office, Contract No. 417 Surveyor General Record states:



No record of subsequent remonumentation was found in county records.

Description of corner evidence found:

None

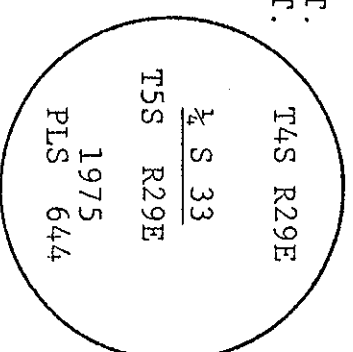
(See map of Survey, dated September, 1975.)

Description of monument and accessories established to perpetuate the original location of this corner


At proportionate distance I set A 2 1/2" x 30" iron pipe with brass cap marked as shown, 30" in ground from which:

A 10" Tamarack bears N. 48 E., 27.0 ft. marked 1/4 S33 BT.
A 11" Tamarack bears N. 35 W., 24.9 ft. marked 1/4 S33 BT.

Set steel fence post 5ft. West of Corner.



Brass washer nailed to BT. blazes, Used stgel tape and magnetic compass with 20 East declination. Measured to center of all BTs.



Office of County of

State of, I hereby certify that the within instrument was filed in this office for record on the day of

..... by (DEPUTY)

(COUNTY OFFICIAL)

#320 K

#320-K