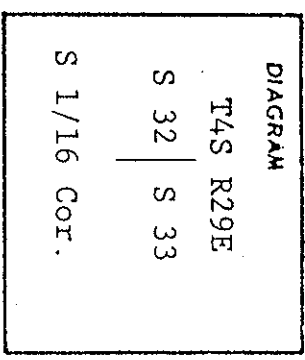


CERTIFIED RECORD OF LAND CORNER MONUMENTATION

4-9

History of original corner establishment:

Corner not established in the original survey of 1882 by Edward W. Sanderson



No record of subsequent monumentation was found in county records.

Description of corner evidence found:


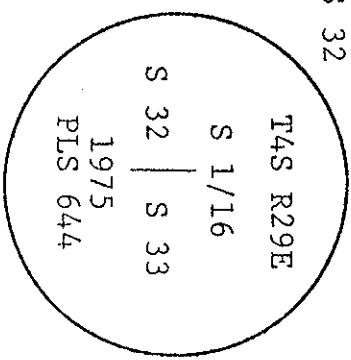
(See map of Survey, dated September, 1975.)

Description of monument and accessories established to perpetuate the original location of this corner

At corner position, I set 2 1/2" x 30" iron pipe with brass cap marked as shown 26" in ground from which:

- A 13" Tamarack bears S. 23 E., 33.0 ft. marked S 1/16 S 33 BT.
- A 12" Tamarack bears S 83 W., 20.7 ft. marked S 1/16 S 32 BT.

Set steel fence post 5+ ft. North of corner.



Brass washer nailed to BT. blaze,
Used steel tape and magnetic compass
with 20° East declination.
Measured to center of all BTs.

Office of County of

State of, I hereby certify that the within instrument was filed in this office
for record on the day of

..... by
(COUNTY OFFICIAL) (DEPUTY)

349-K

349-K