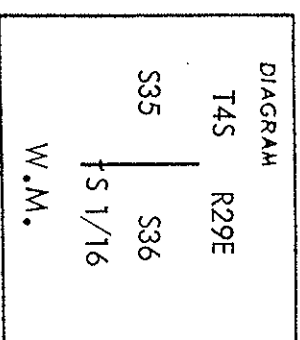


CERTIFIED RECORD OF LAND CORNER MONUMENTATION

Index No. Y-21

History of original corner establishment:
Corner not previously established.



No record of subsequent remonumentation found in County Records .
Description of corner evidence found:

None.

Description of monument and accessories established to perpetuate the original location of this corner

At the corner position a 2 inch by 30 inch iron pipe, with brass cap marked as shown, was set 29 inches in the ground.

Set steel fence posts on property line east and south of corner and attached signs 54-2 and 54-9.

Established 2 new BT's:

A 7½" tamarack bears N88½° E, 81.6 feet scribed S 1/16 S36 BT.

An 11½" spruce bears S 89° W, 46.0 feet scribed S 1/16 S35 BT.

New BT's have a lower blaze scribed BT with a brass washer stamped PLS 1106 nailed flush.

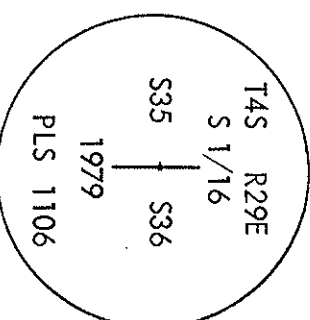

Attached signs 54-3 and 54-4 and painted a red ring around all BT's.

Location poster is located on the south side of Western Route Road (17½ + miles west of 395 junction) 100' ± east of cattle guard and 210' ± north of corner.

Used steel tape and magnetic compass with 19½° east declination . Measured to center of Bts.
See map of survey .

This corner set October 2, 1979

Witnesses: Greg Flowers, LSIT
B. J. Reynolds



Office of County Surveyor County of Morrow
State of Oregon, I hereby certify that the within instrument was filed in this office
for record on the day of
(COUNTY OFFICIAL) by (DEPUTY)

RECEIVED BY

Morrow County Surveyor

Date October 16, 1979

Rec'd By M. [Signature]

No. 2554

Form R6-7100-57 (9/71)