


CERTIFIED RECORD OF LAND CORNER MONUMENTATION

Y-12

History of original corner establishment:

Corner not established in the original survey of 1882 by Edward W. Sanderson



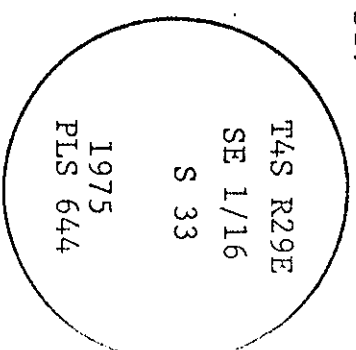
No record of subsequent monumentation was found in county records.

Description of corner evidence found:


(See map of Survey, dated September, 1975.)

Description of monument and accessories I established to perpetuate the original location of this corner

At corner position, I set 2 1/2" x 30" iron pipe with brass cap marked as shown, 29" in ground, from which:
A 6" Fir bears N. 74 E., 12.6 ft. marked SE 1/16 S 33 BT.
A 9" Tamarack bears S. 35 W., 14.0 ft. marked SE 1/16 S 33 BT.
Set steel fence post 5 + ft. North of corner.



Brass washer nailed to BT. blaze,
Used steel tape and magnetic compass
with 20° East declination.
Measured to center of all BTs.



Office of County of
I, hereby certify that the within instrument was filed in this office
for record on the day of
by (DEPUTY)
..... (COUNTY OFFICIAL)

344-K

344-K