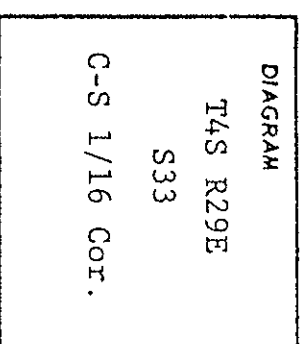


CERTIFIED RECORD OF LAND CORNER MONUMENTATION

4-11

History of original corner establishment:

Corner not established in the original survey of 1882 by Edward W. Sanderson



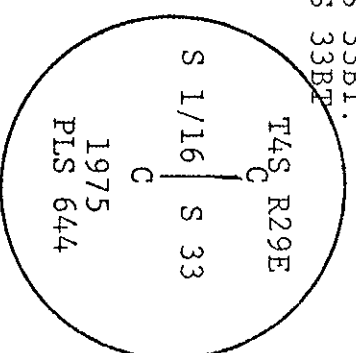
No record of subsequent monumentation was found in county records.

Description of corner evidence found:


(See map of Survey, dated September, 1975.)

Description of monument and accessories established to perpetuate the original location of this corner

At corner position, I set 2 1/2" x 30" iron post with brass cap marked as shown, 28" in ground, from which:
A 9" Tamarack bears S. 62 E., 9.4 ft. marked CS 1/16 S 33BT.
A 8" Tamarack bears N. 6 W., 21.6 ft. marked CS 1/16 S 33BT.
Set Steel fence post 5 ft. West of corner.



Brass washer nailed to BT. blaze,
Used steel tape and magnetic compass
with 20° East declination.
Measured to center of all BTs.



Office of..... County of.....
State of....., I hereby certify that the within instrument was filed in this office
for record on the..... day of.....
..... (COUNTY OFFICIAL) by..... (DEPUTY)

#343-K

#343-K