

CERTIFIED RECORD OF LAND CORNER MONUMENTATION

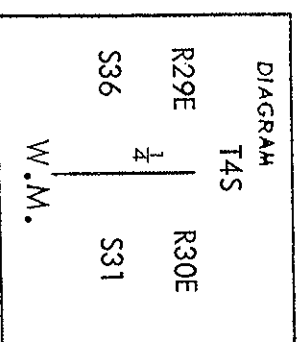
Index No. X-25

History of original corner establishment:

This corner was originally established by Edward W. Sanderson under Contract No. 417 dated August 24, 1881. The notes state that at the corner an 18" x 8" x 8" marked basalt stone was set 12" in the ground for corner from which:

- * A 9" pine bears N 85° E 174 Lks (114.8 ft) marked $\frac{1}{4}$ S BT.
- * An 18" pine bears S- 4° W 102 Lks (67.3 ft) marked $\frac{1}{4}$ S BT.

* Bearing illegible on original notes.



No record of subsequent remonumentation found in County Records .
Description of corner evidence found:

- Found 8" x 10" x 14" stone with "X" and $\frac{1}{4}$ chiseled on it from which:
- A 17 $\frac{1}{2}$ " dead ponderosa pine bears S 82° E, 115.3 feet, blaze rotted away.
- A 23" ponderosa pine bears S 35° W, 67.1 feet W, faint but illegible scribing.

Description of monument and accessories I established to perpetuate the original location of this corner

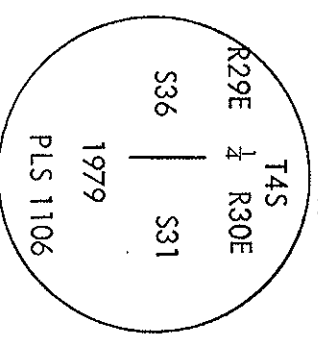

At the corner position a 2 inch by 30 inch iron pipe, with brass cap marked as shown, was set 18 inches in the ground and surrounded with a mound of stones to the cap .
 Set steel fence post by corner and attached sign 54-4.

- Established 2 new BT's:
- A 12" bull pine bears S 79° E, 13.3 feet scribed $\frac{1}{4}$ S 31 BT.
- An 11" bull pine bears S 77° W, 17.0 feet scribed $\frac{1}{4}$ S 36 BT .
- New BT's have a lower blaze scribed BT with a brass washer stamped PLS 1106 nailed flush.
- Attached signs 54-3 and 54-4 to all BT's and painted red ring around the trees above upper blaze .

Used steel tape and magnetic compass with 19 $\frac{1}{2}$ ° east declination . Measured to center of Bts.
 See map of survey .

This corner set August 22, 1979

Witnesses: R. D. English
 B. J. Reynolds



Office of County Surveyor Morrow County of Morrow
 State of Oregon , I hereby certify that the within instrument was filed in this office
 For record on the day of by (DEPUTY)
 (COUNTY OFFICIAL)

RECEIVED BY

Morrow County Surveyor

Date October 12, 1979

Rec'd By M. Hughes

No. 255-4