

CERTIFIED RECORD OF LAND CORNER MONUMENTATION

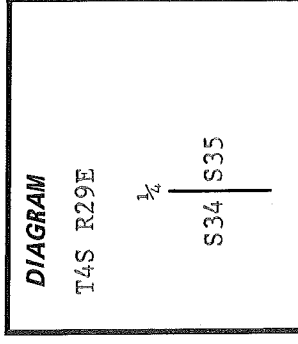
History of original corner establishment: Corner established in 1882 by Edward W. Sanderson under Contract No. 417.

Surveyor General Records State:

Set a post 3 ins. square 3 ft. long 24" in the ground mkd 1/2 S on W, face from which:

A tamarack 6" in diam. brs. West 7 lks. mkd. 1/2 S BT.

A tamarack 8" in diam. brs. South 50° E. 17 lks. dist. mkd. 1/2 S BT.



No record of subsequent remonumentation found in County Records.

Description of corner evidence found:

I did not find the original corner post. I establish this corner at record bearing and distance from the original BTs. From the corner point:

A dead and down tamarack 6" in diam. brs. West 4.6 ft. mkd. 1/2 S. BT.

A dead and down tamarack 8" in diam. brs. S. 50° E. 11.2 ft. mkd. 1/2 S. BT.



Description of monument and accessories | established to perpetuate the original location of this corner:

At the corner point: Set a 2 1/2"x30" galvanized iron pipe 26" in the ground with a brass cap marked as shown. From which I scribe NEW BEARING TREES:

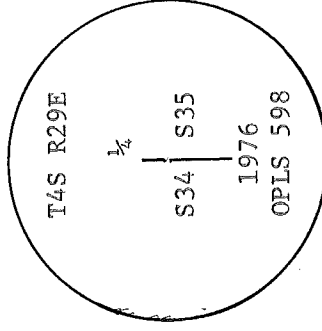
A 33" fir bears N. 71° E. 23.5 ft. mkd. T4S R29E 1/2 S35 BT.

A 15" fir bears S. 37° W. 13.2 ft. mkd. T4S F29E 1/2 S34 BT.

I nailed a brass washer marked "OPLS 598" to the BT blaze of both trees. Set a steel fence post 5 ft. south of corner. Corner is about 60 ft. west of an old road. Corner is in a thinned area. Used compass with 20° East variation and steel tape, measuring to center of BTs.



9-30-76



Office of.....County..Surveyor..... County of.....MORROW.....  
State of.....Oregon..... I hereby certify that the within instrument was filed in this office  
for record on the..... day of....., 19.....

(COUNTY OFFICIAL)

(DEPUTY)