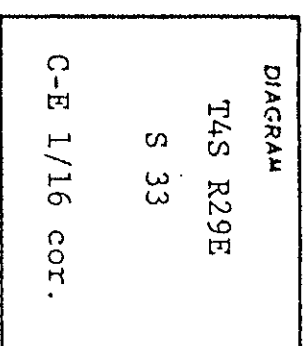


CERTIFIED RECORD OF LAND CORNER MONUMENTATION

X-12

History of original corner establishment:

Corner not established in the original survey of 1882 by Edward W. Sanderson



No record of subsequent monumentation was found in county records.

Description of corner evidence found:

(See map of Survey, dated September, 1975.)

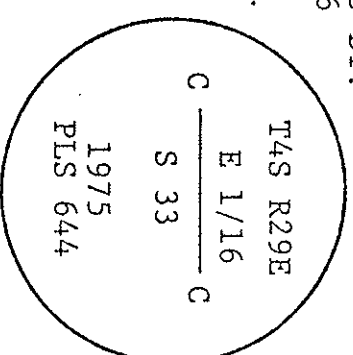
Description of monument and accessories established to perpetuate the original location of this corner

At corner position, I set 2½" x 30" iron pipe with brass cap marked as shown, 25" in ground, from which:

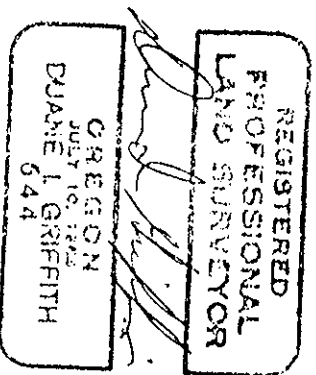
A 16" fir bears N. 80 W.; 20.7 ft. marked CE 1/16 S 33 BT.

A 21" Tamarack bears N. 14 W., 21.9 ft. marked CE 1/16 S 33 BT.

Set steel fence post 5 ± ft. West and South of corner.



Brass washer nailed to BT. blaze,
 Used steel tape and magnetic compass
 with 20° East declination.
 Measured to center of all BTs.



Office of County of

State of, I hereby certify that the within instrument was filed in this office
 for record on the day of

..... by
 (COUNTY OFFICIAL) (DEPUTY)

346-K

346-K