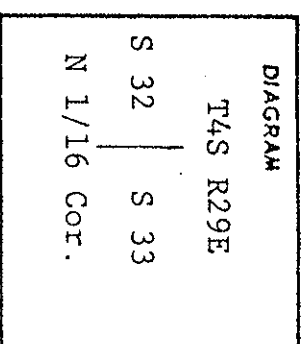


CERTIFIED RECORD OF LAND CORNER MONUMENTATION

W-9

History of original corner establishment:

Corner not established in the original survey of 1882 by Edward W. Sanderson



No record of subsequent monumentation was found in county records.

Description of corner evidence found:

(See map of Survey, dated September, 1975.)

Description of monument and accessories I established to perpetuate the original location of this corner

At corner position, I set 2½" x 30" iron pipe with brass cap marked as shown, 29" in ground, from which:

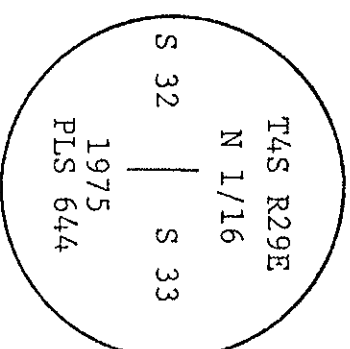
A. 7" L.P. Pine bears N. 50 E., 37.7 ft. marked N 1/16

S 33 BT.


A 8" L.P. Pine bears N. 73 W., 14.1 ft. marked N 1/16

S 32 BT.

Set steel fence post 5+ ft. East and South of corner.



Brass washer nailed to BT. blaze,
Used steel tape and magnetic compass
with 20° East declination.
Measured to center of all BTs.



Office of County of
State of , I hereby certify that the within instrument was filed in this office
for record on the day of
..... (COUNTY OFFICIAL) by (DEPUTY)

#347-K

#347-K